

762

# CLAIM OF BENEFICIAL USE MAP FOR GROUNDWATER FOR PERMIT G-16944 (APPLICATION No. G-17486)

FOR

## PAUL HARCOMBE

LOCATED IN THE JOHN MOORE D.L.C. No. 59  
IN THE NW 1/4 SEC. 22, T. 11 S., R. 4 W., W.M.

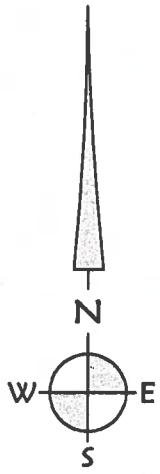
LINN COUNTY, OREGON

DECEMBER 10, 2012

### RECEIVED

MAY 01 2013

WATER RESOURCES DEPT  
SALEM, OREGON

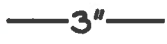


SCALE: 1" = 400'

### LEGEND:



PLACE OF USE: 4.0 ACRES.



ALUMINUM IRRIGATION PIPE.



WELL LOCATION

### APPLICANT/PERMITTEE:

PAUL A. HARCOMBE  
30680 HORSESHOE DR.  
ALBANY, OR 97321  
TAX LOT: T.L. 800 (11-4W-22)

### PERMIT: G-16944

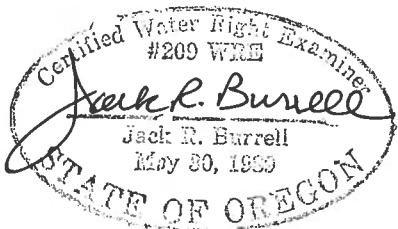
APPLICATION FILE No. G-17486

### DISCLAIMER:

THIS MAP IS NOT INTENDED TO PROVIDE LEGAL DIMENSIONS  
OR LOCATIONS OF PROPERTY OWNERSHIP LINES.

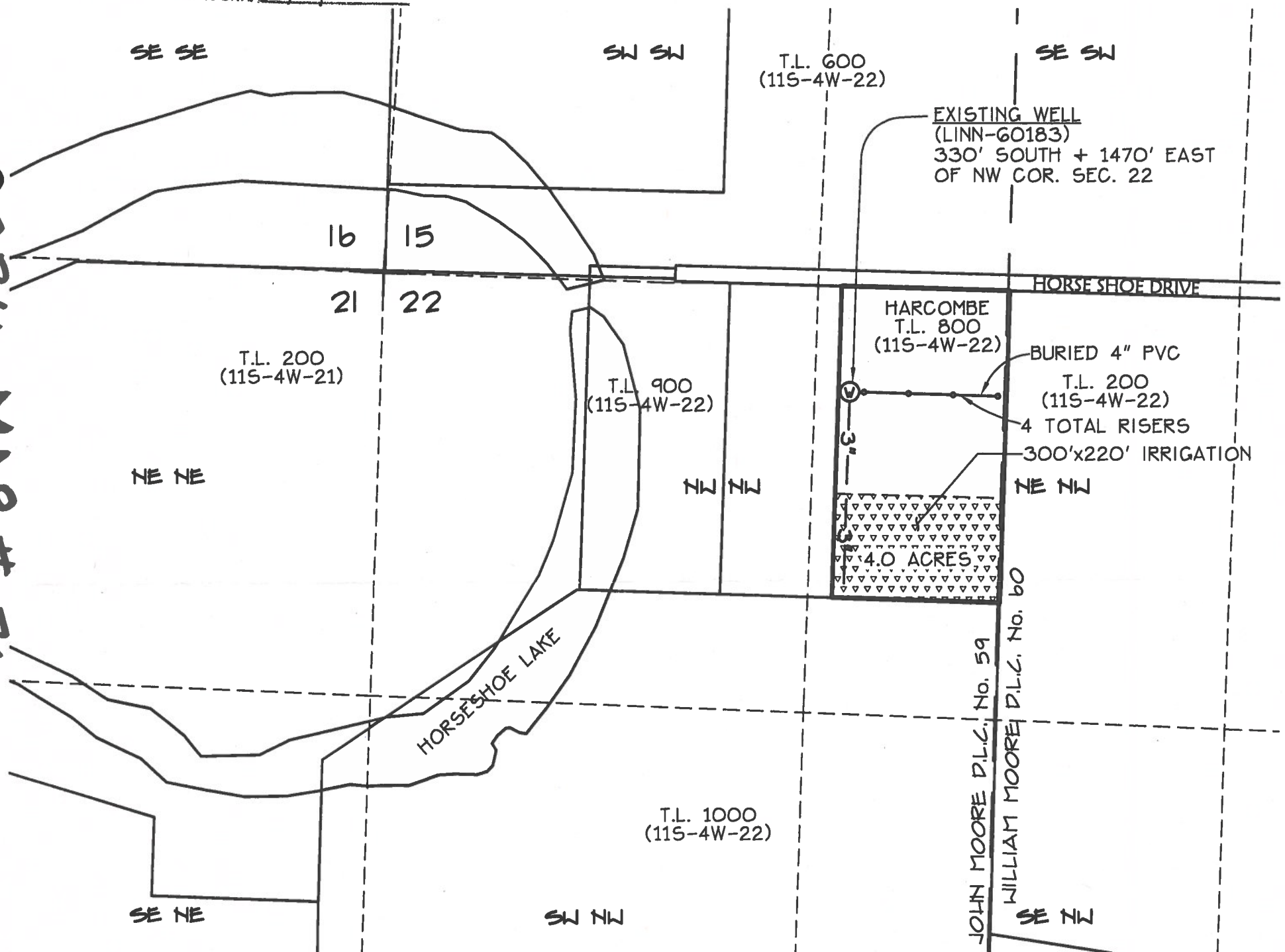
### OWNER:

PAUL + ELNORA HARCOMBE (SAME ADDRESS)



RENEWAL DATE 12/31/15

COBU MAP # 762



**K & D ENGINEERING, Inc.**  
276 N.W. Hickory Street P.O. Box 725  
Albany, Oregon 97321  
(541) 928-2583

Date: 12/10/2012 Time: 11:22  
Scale: 1=400(P5)  
File: dwg\2002\02-42-A\02-42-Acobu2.dwg (lan)