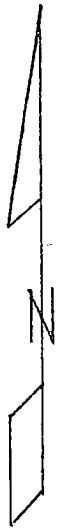


T. 17S., R. 19E.,  
W.M.



- ⊗ C-524 1890  
93 primary
- ⊗ C-524 1890  
202 primary
- ⊗ C-31943 1949  
316 primary
- ⊗ C-31943 1949  
202 supplemental
- C-87114 1949  
42 primary

Scale 1" = 1320'  
(4" = 1 mile)

T-11209

Claim of  
Beneficial Use  
Map for  
Shotgun Ranch, LLC

Surveyed Sep 11, 2014

This map identifies the new POU  
WRD/mfb 10-9-18

This map is for the purpose of  
locating a water right only  
and has no intent to provide  
legal dimensions or the location  
of property lines.

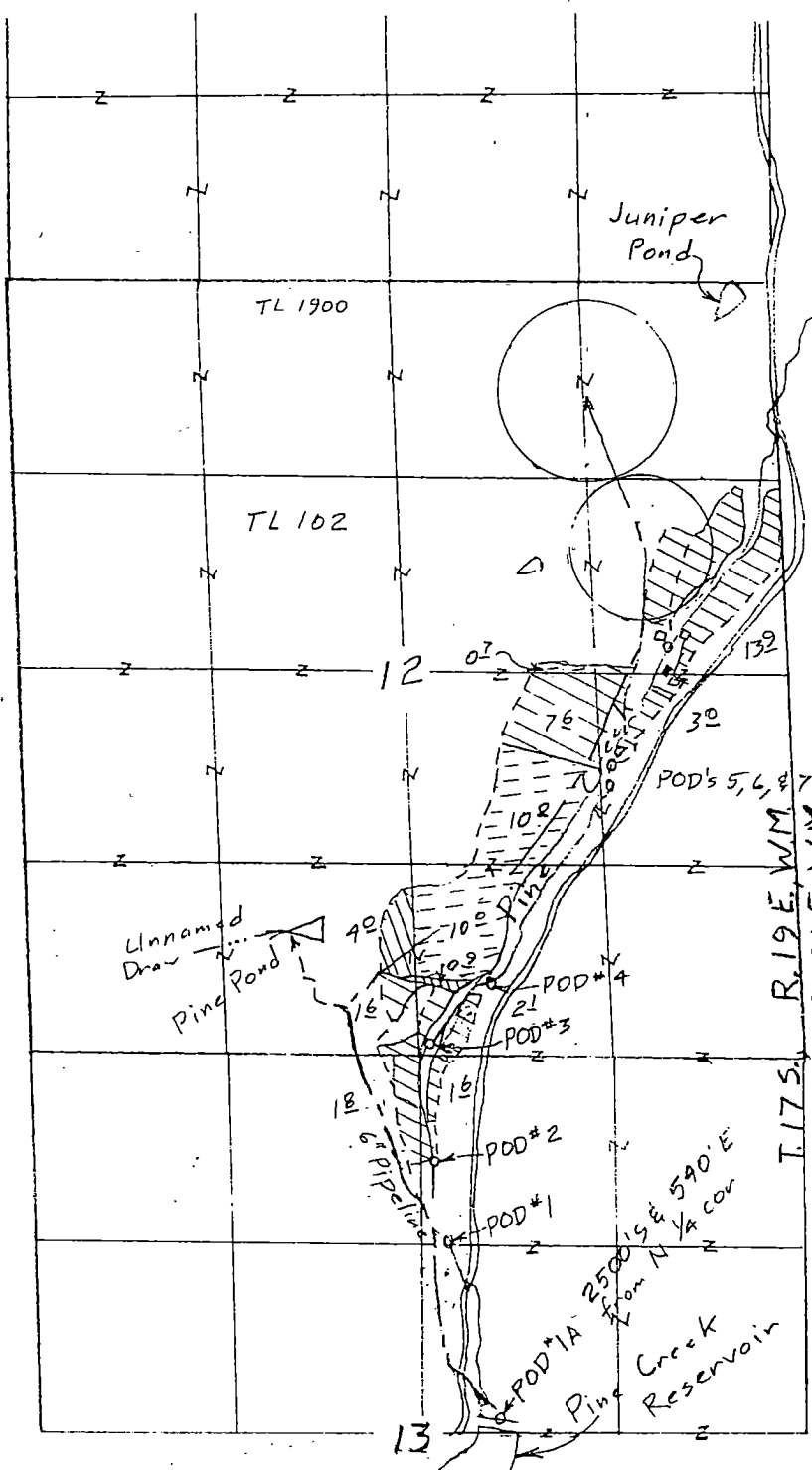
**ESTES SURVEYS, LLC**  
 PO Box 17546      60382 Arnold Rd  
 Salem, OR 97306-7519      Bend, OR 97702  
 (503) 565-7599      (541) 382-7391

Certified Water Right Examiner  
 #1  
*Bruce A. Estes*  
 Bruce A. Estes  
 Nov. 19, 1987  
**STATE OF OREGON**  
 Renewal Dec 31, 2015

POD #1 1290' S E 260' E  
from N 1/4 cor

POD 1A N 2500' S E 540' E  
from N 1/4 cor

Creek Reservoir



Scale 1" = 1320'  
 (4" = 1 mile)

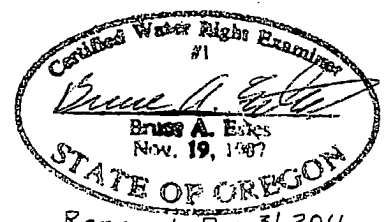
From  
 C-31943 (1949)

- ⊗ Primary 31 $\frac{1}{2}$
- ⊖ Supplemental 20 $\frac{1}{2}$
- Remain
- ⊗ Primary 4 $\frac{1}{2}$

**RECEIVED**

MAR 11 2011

WATER RESOURCES DEPT  
 SALEM, OREGON



Renewal Dec 31, 2011  
 Sheet 2 of 3

T 11209

Transfer App. Map  
 for  
 Rance Kastor

This map is for the purpose of  
 locating a water right only  
 and has no intent to provide  
 legal dimensions or the location  
 of property lines.

This map identifies the PODs WRD/mfb  
 10-9-18

**ESTES SURVEYS, LLC**

PO Box 17519      60352 Arnold Rd  
 Salem, OR 97305-7519      Bend, OR 97702  
 (503) 565-7593      (541) 382-7391