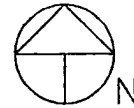
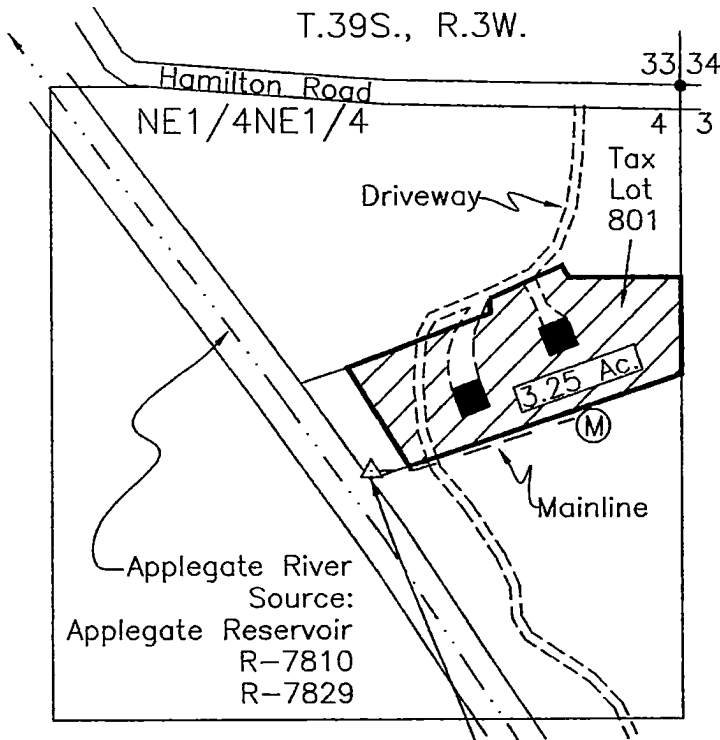


FINAL CLAIM MAP  
 APPLICATION S-87958, PERMIT S-54864  
 NE1/4NE1/4, SEC. 4, T.39S., R.3W., W.M.  
 JACKSON COUNTY, OREGON  
 FOR  
 JOHN RINALDI JR. AND BONNIE RINALDI  
 375 HAMILTON ROAD  
 JACKSONVILLE, OR 97530




Scale: 1"=400'  
 Date: April 30, 2015



Point of Diversion No. 1  
 800' South and 650'  
 West of the Northeast  
 Corner, Section 4.  
 Fish Screen at  
 Point of Diversion

LEGEND

- Found Survey Monument
- Denotes Building
- ▨ Denotes Area Under Application S-87958 Permit S-54864 Priority Date: 2/10/2014
- (M) Denotes Flow Meter



Renews: 12/31/15

HAROLD L. CENTER  
 2604 David Lane  
 Medford, OR. 97504  
 Phone 541-535-6108  
 Oregon Certificate No. 152

This map was prepared for the purpose of identifying the location of a water right only and is not intended to provide legal dimensions or location of property ownership.

RECEIVED BY OWRD

MAY 18 2015

SALEM, OR