


**LEGEND**

- ⊙ Point of Appropriation (POA)
- Place of Use (POU)
  - ▨ Cancelled
  - ▩ Remaining
- All Other Features
  - ▭ Donation Land Claim (DLC)
  - ▭ Government Lot (GL)
  - ⊕ Tax Lot



EXPIRES: 12-31-2018

**Affidavit for the Voluntary Cancellation of a Portion of Water Right Certificate 35372**

Township 6 South, Range 3 West (W.M.)

RECEIVED OCT 22 2018

**MAP NOTES:**

Date: March 29, 2018  
Data Sources: BLM, ESRI, Marion Co., USGS

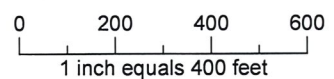
**POA LOCATION DESCRIPTION**

Well 2  
Located 1330 feet South and 1920 feet East from the SW Corner of Smith DLC 69, Township 6 South, Range 3 West (W.M.)

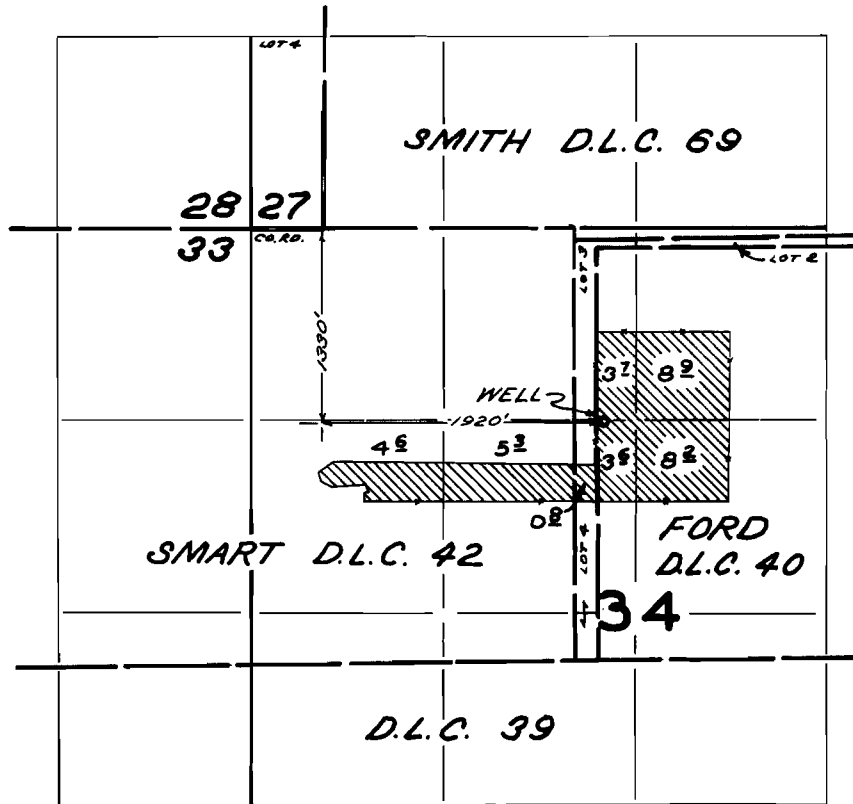
**DISCLAIMER:**

This map was prepared for the purpose of identifying the location of a water right only and it is not intended to provide legal dimensions or location of property ownership lines.

OWRD



T.6S.R.3W.W.M.



**FINAL PROOF SURVEY**  
UNDER

Application No. G-2830 Permit No. G-2646  
IN NAME OF

HENRY SCHMIDT

Surveyed Nov. 21, 1967, by W.J. RUPPERT