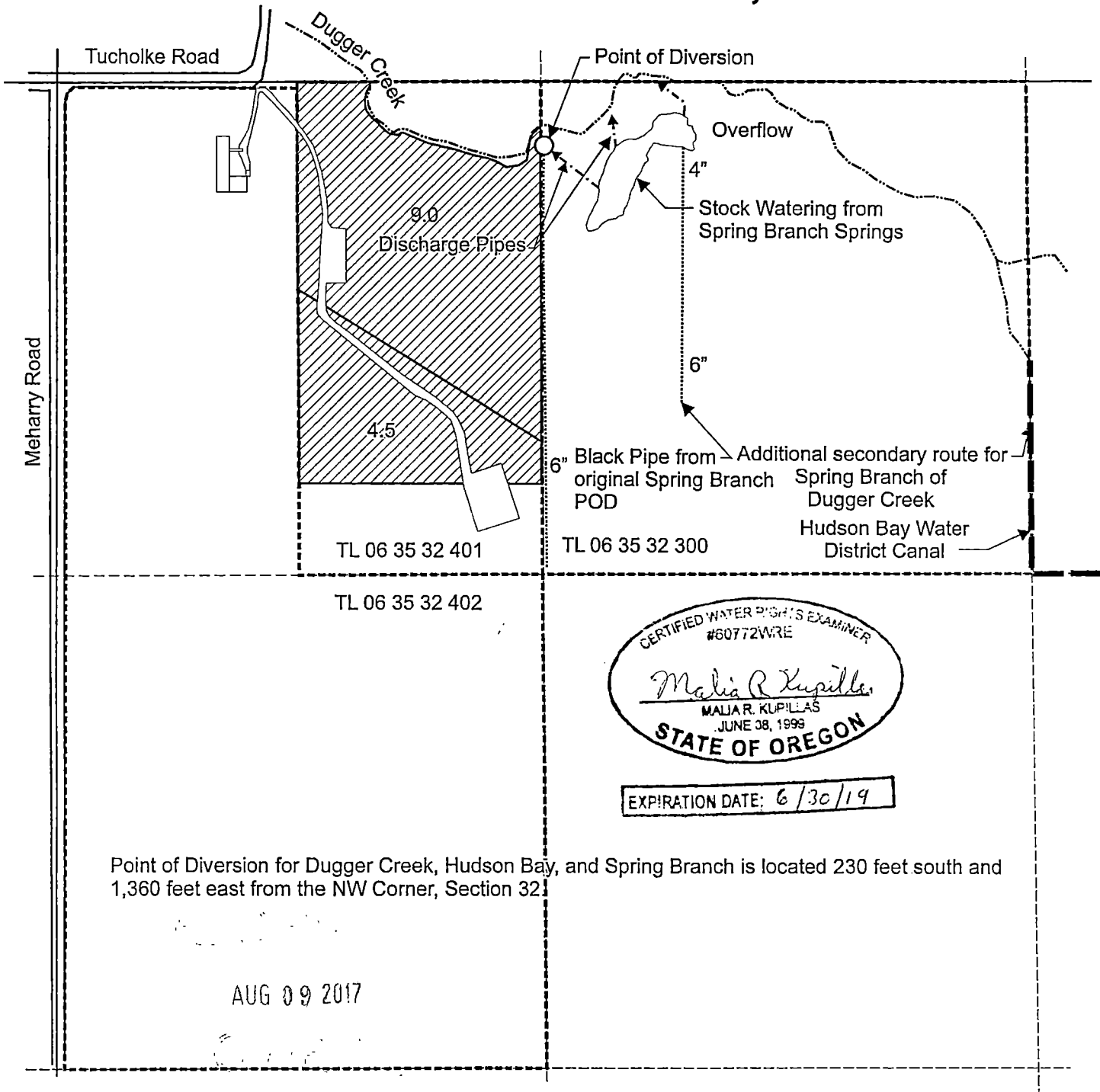


T.6N. R.35E. Section 32, W.M.




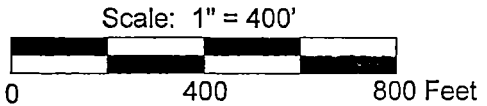
CERTIFIED WATER RIGHT'S EXAMINER
#60772WWR
Malia R. Kupillas
MALIA R. KUPILLAS
JUNE 08, 1995
STATE OF OREGON

EXPIRATION DATE: 6/30/19

Point of Diversion for Dugger Creek, Hudson Bay, and Spring Branch is located 230 feet south and 1,360 feet east from the NW Corner, Section 32

AUG 09 2017

 Area (13.5 acres primary) irrigated under Decree Vol. 3, at page 321/Cert. 1705. Additional supplemental are Permit G-397/Certificate 33206 and Permit 43973



This map was prepared for the purpose of identifying the location of a water right only and is not intended to provide legal dimensions or location of property ownership lines.

..... Mainline
- - - - - Tax lot boundary

Claim of Beneficial Use Map 1 of 4
Transfer T-8303 (Certificate 1705)
Brown and Crouthamel
T.6N. R.35E. Section 32, W.M.

Pacific Hydro-Geology Inc.

7/2017-mrk

Crouthamel.cdr