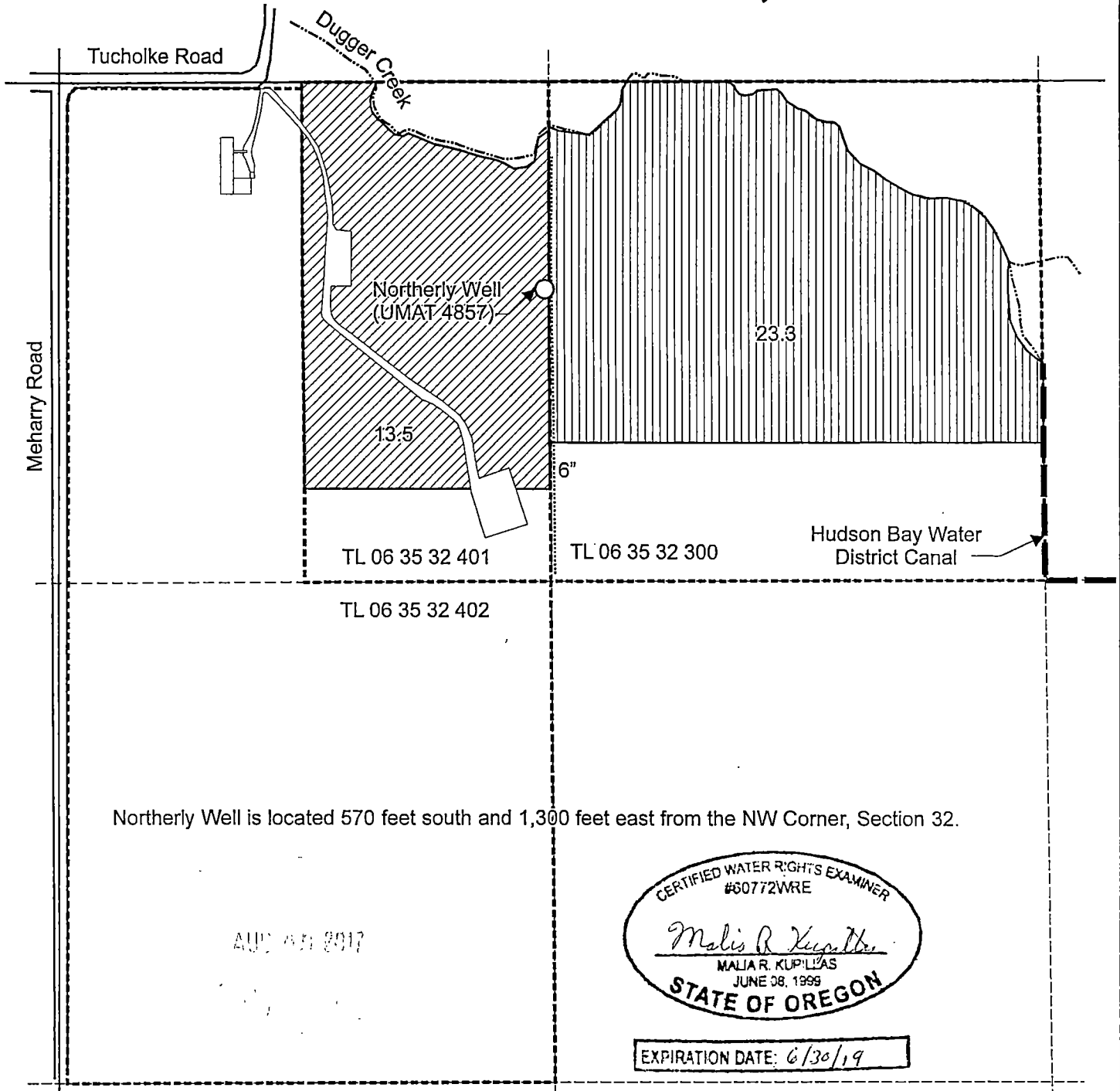



T.6N. R.35E. Section 32, W.M.





Northerly Well is located 570 feet south and 1,300 feet east from the NW Corner, Section 32.

AUG 28 2017



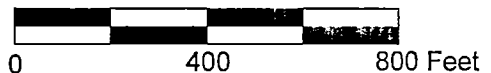
EXPIRATION DATE: 6/30/19

 Area (23.3 acres primary) irrigated under Permit G-397/Cert. 33206. Additional supplemental is Permit 43973

 Area (13.5 acres supplemental) irrigated under primary Decree Vol. 3, at page 321/Cert. 1705. Additional supplemental is Permit 43973

..... Mainline
 - - - - Tax lot boundary

Scale: 1" = 400'



This map was prepared for the purpose of identifying the location of a water right only and is not intended to provide legal dimensions or location of property ownership lines.

Claim of Beneficial Use Map 2 of 4
 Transfer T-8303 (G-397)
 Brown and Crouthamel
 T.6N. R.35E. Section 32, W.M.

Pacific Hydro-Geology Inc.

7/2017-mrk