

Walla Walla River Irrigation District

3201 Water Rights Map



Certificates





T6N R35E WM Section 35 SW Quarter

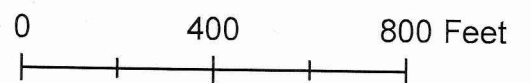
DATE, PRIORITY	ASSESSOR	MAP	CERTIFICATE	PRIORITY	QQ	WR ACRES
1915	6N35E35C/1800		84159	1913	SESW	8.10
1875	6N35E35C/1900		3547	1915	SESW	9.29
1891	6N35E35C/200		13210	1888	SESW	0.30
1901	6N35E35C/2200		85856	1915	SESW	13.72
1908	6N35E35C/2200		T-10430	1880	SESW	4.28
1891	6N35E35C/300		13210	1889	SESW	3.50
1886	6N35E35C/300		13210	1888	SESW	0.53
1888	6N35E35C/400		13252	1879	SESW	7.00
1889	6N35E35C/400		13252	1902	SESW	1.50
1879	6N35E35C/500		12889	1891	SESW	8.00
1902	6N35E35C/500		13210	1888	SESW	0.17
1915	6N35E35C/600		12519	1908	SESW	2.48
1913	6N35E35C/600		12519	1901	SESW	1.00
1915	6N35E35C/600		12519	1891	SESW	1.00
1880	6N35E35C/600		12518	1875	SESW	10.00
	6N35E35C/700		13088	1886	NWSW	5.00
	6N35E35C/900		1234	1915	NWSW	0.17
	6N35E35C/900		1234	1915	NWSW	18.90

Rights Not Within Quarter



Legend

-  PIPE
-  Parcel
-  QCDB
-  WWRID Boundary



Date March 2011