

T25S, R33E, SECTION 5, WM

HARNEY COUNTY, OREGON

32

T24S R33E

T25S R33E

TL 1800

TL 1700

L4

L3

L2

L1

L5

L6

L7

L8

06

TL 2000

05

04

TL 2100

TL 1900

NWSW

NESW

NWSE

NESE

WELL 2 & METER:  
1,285' S, 210' W OF  
CEN COR SEC 5

31.4

31.4

31.4

31.4

SWSW

SESW

SWSE

SESE

3.6








3.6

08



0 1,320 Feet

1" = 1,320'

-  POU IR Remaining
-  POU IR OFF
-  Township
-  Section
-  Quarter Quarter
-  Tax Lots
-  Well

RECEIVED BY OWRD

DEC 29 2017

SALEM, OR



RENEWAL DATE 12/31/2018

1-12812

**TRANSFER "OFF" MAP**  
Five Guys Goose Club

CERT 93123

NOTE: THIS MAP IS NOT INTENDED TO  
PROVIDE LEGAL DIMENSIONS OR LOCATIONS  
OF PROPERTY OWNERSHIP LINES.

DEC 2, 2017

**WATER RIGHT SERVICES, LLC**  
PO BOX 1830, BEND, OR 97709  
CCB# 197121 [www.oregonwater.us](http://www.oregonwater.us)  
541-389-2837 [JOHNSHORT@USA.COM](mailto:JOHNSHORT@USA.COM)

**T25S, R33E, SECTION 5, WM**

HARNEY COUNTY, OREGON

32

T24S R33E

T25S R33E

TL 1800

TL 1700

L 4

L 3

L 2

L 1

L 5

L 6

L 7

L 8

TL 2000

05

TL 2100

TL 1900

06

04

WELL 2 & METER:  
1,285' S, 210' W OF  
CEN COR SEC 5

NWSW

NESW

NWSE

NESE

35

35

SWSW

SESW

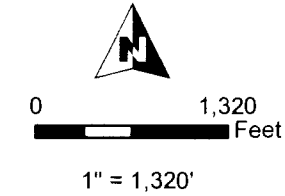
SWSE







SESE


35

35

08



-  POU Irrigation
-  Township
-  Section
-  Quarter Quarter
-  Tax Lot
-  Well



RENEWAL DATE 12/31/2017

Esri, HERE, DeLorme, MapmyIndia, © OpenStreetMap contributors, and the GIS user community

**CLAIM OF BENEFICIAL USE MAP**  
**Five Guys Goose Club**

NOTE: THIS MAP IS NOT INTENDED TO  
PROVIDE LEGAL DIMENSIONS OR LOCATIONS  
OF PROPERTY OWNERSHIP LINES.

**WATER RIGHT SERVICES, LLC**  
PO BOX 1830, BEND, OR 97709  
CCB# 197121 [www.oregonwater.us](http://www.oregonwater.us)  
541-389-2837 [JOHNSHORT@USA.COM](mailto:JOHNSHORT@USA.COM)

AP G-17168

PERMIT G-16620

JOB #16008

JULY 5, 2016