










Instream Transfer Map C93513, C93531, C93517

-  93513 acres to be transferred
-  93517 acres to be transferred
-  93531 acres to be transferred
-  93513 Remaining
-  93517 Remaining
-  Wolfe Taxlots
-  Tulley Hill Ditch
-  Clearwater Ditch
-  Wolfe PODs

Tulley Hill POD Description: 1N 43 E Section 29 SW SW
1080 Ft North and 2559 Ft East from SW corner section 29

Clearwater POD Description: T 1N R 43E W.M.
1283 ft North and 313 ft East from the SW corner section 33.

