









Instream Transfer Map C62054, C93523, C93533

-  62054 acres to be transferred
-  93523 acres to be transferred
-  93533 acres to be transferred
-  62054 Remaining
-  93523 Remaining
-  Wolfe Taxlots
-  Tulley Hill Ditch
-  Wolfe PODs

Wallowa POD Description: SE 1/4 NE 1/4, Section 19; 3200 North and 920 feet West of SE corner section 19

Tulley Hill POD Description: SE 1/4 NW 1/4, Section 29; 1080 North and 2559 feet West of SW corner section 29

