










Instream Transfer Map C93536, C93519, C93515

-  93519 1883 Acres to be transferred
-  93519 1889 Acres to be transferred
-  93515 Acres to be transferred
-  93536 Acres to be transferred
-  93519 1889 Remaining
-  Wolfe Taxlots
-  Clearwater Ditch
-  Tulley Hill Ditch
-  Wolfe PODs

Clearwater Diversion Description: T 1N R 43E W.M.
1266 ft North and 306 ft East from the SW corner section 33.

Tulley Hill POD Description: 1N 43 E Section 29 SW SW
1080 Ft North and 2559 Ft East from SW corner section 29

