

T24S, R27E,
SECTION 12, WM

HARNEY COUNTY, OREGON



0 1,320
Feet

1" = 1,320'

POU Irrigation

Township

Section


Quarter Quarter

Tax Lot

Well & Meter

WELL LOCATION:

50' N, 20' E OF SW COR SEC 12



RENEWAL DATE 12/31/2019



01

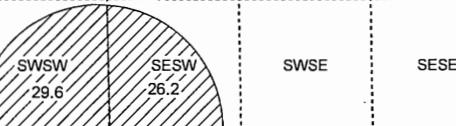
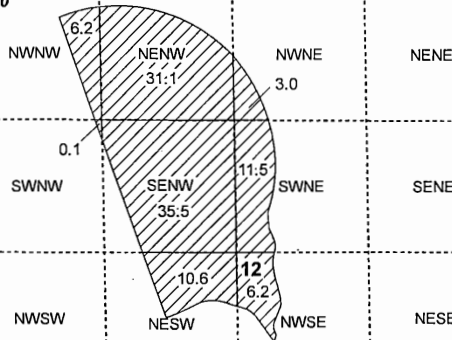
T24S R27E
T24S R28E

0100

0600

11

07



Well # 17

0300

13

RECEIVED
APR 17 2018

CCB#

CLAIM OF BENEFICIAL USE
Singhose

NOTE: THIS MAP IS NOT INTENDED TO
PROVIDE LEGAL DIMENSIONS OR LOCATIONS
OF PROPERTY OWNERSHIP LINES.

WATER RIGHT SERVICES, LLC
PO BOX 1830, BEND, OR 97709
CCB# 197121 www.oregonwater.us

AP G-17663

PERMIT G-17209

JOB # 17072

MARCH 12, 2018

541-389-2837 JOHNSHORT@USA.COM