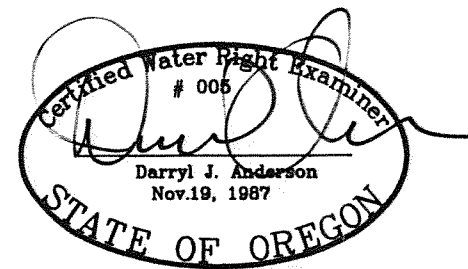
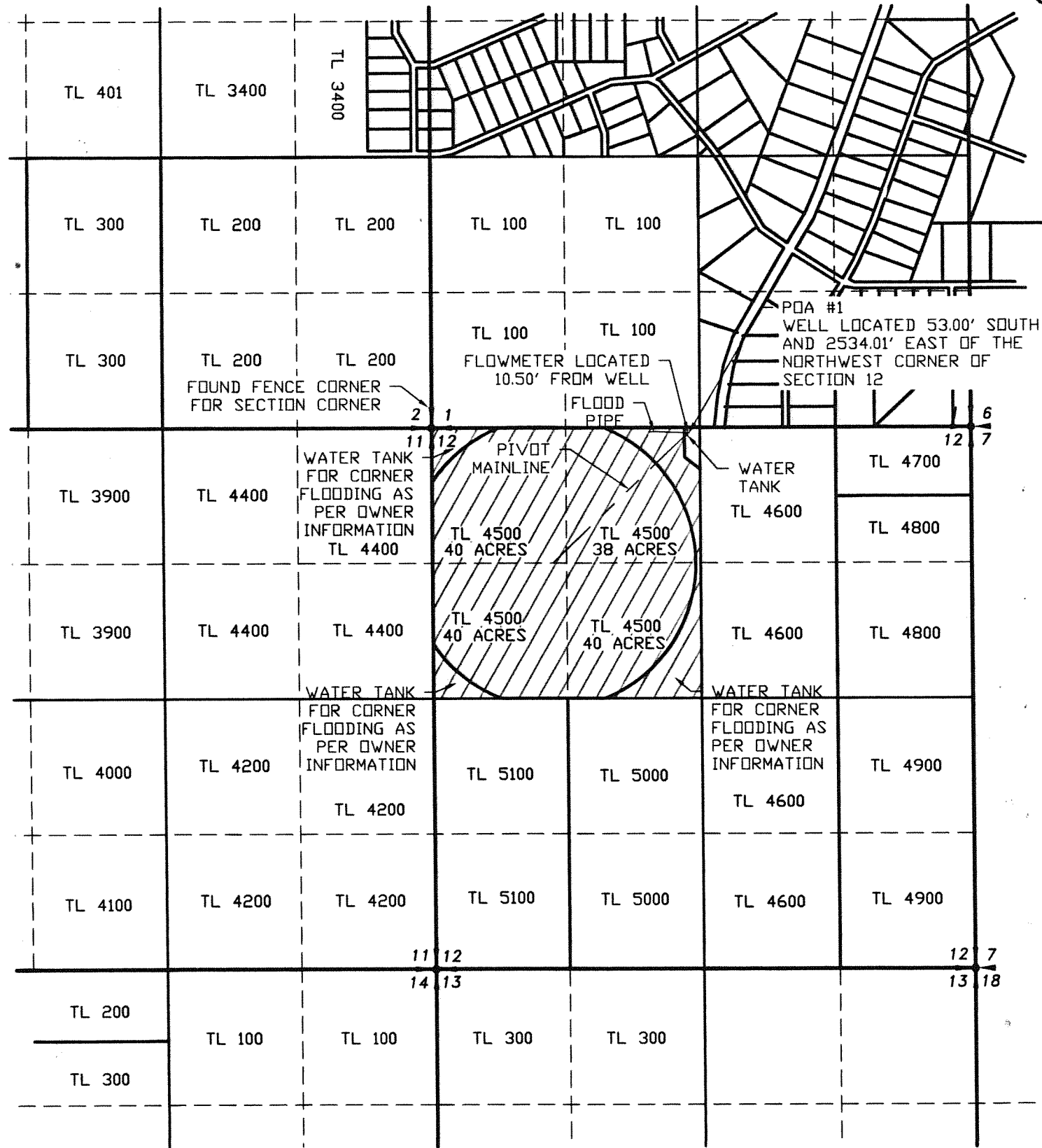


CLAIM OF BENEFICIAL USE MAP

FOR
FIVE MILE RANCH LLC

SECTION 12
 TOWNSHIP 36 SOUTH RANGE 12 EAST,
 KLAMATH COUNTY, OREGON



RENEWAL 12/31/17

LEGEND

- SECTION LINE
- 1/4 SECTION LINE
- 1/16 SECTION LINE
- IRRIGATION MAIN LINE



SCALE: 1"=1320'

APPLICATION NO. G-15277

PERMIT NO. G-15061

RECEIVED BY OWRD

MAR 04 2016

SALEM, OR

NOTE:
 PREPARATION OF THIS MAP IS FOR IDENTIFYING PROPOSED
 WATER RIGHTS ONLY. IT HAS NO INTENT TO PROVIDE
 LOCATIONS OR DIMENSIONS OF PROPERTY BOUNDARIES.

REVISION	BY
10/01/2014	ACK

**ANDERSON ENGINEERING
 AND SURVEYING, INC.**
 P.O. BOX 28
 LAKEVIEW, OREGON 97630
 (541) 947-4407 FAX: 947-2321
 www.andersonengineering.com

FOR:
FIVE MILE RANCH LLC
 3827 MARSHALL AVE
 CARMICHAM, CA 95608
 541-891-1246

CLAIM OF BENEFICIAL USE MAP
PERMIT G-15061
FIVE MILE RANCH LLC

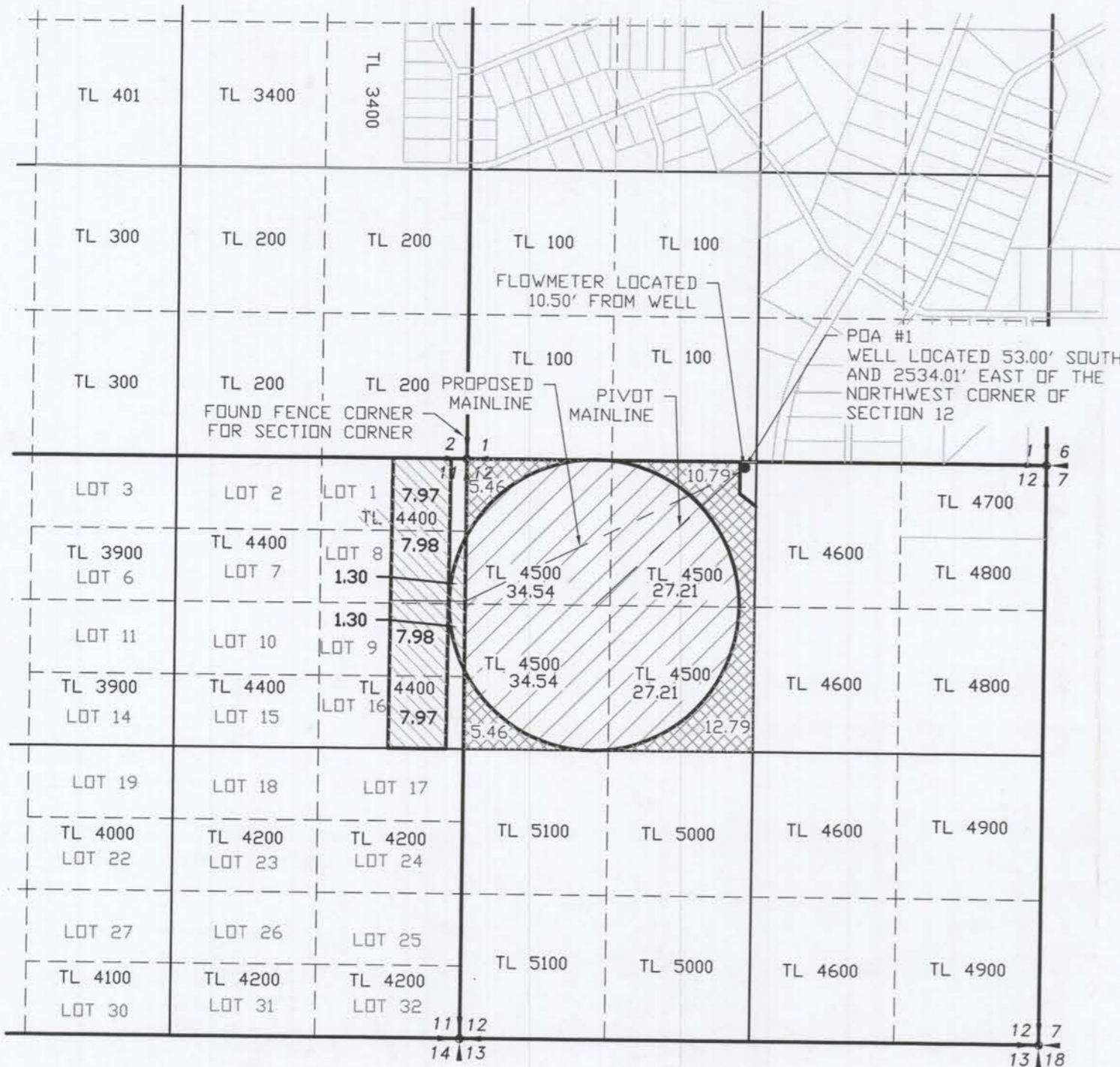
DATE:	3/1/2016
SCALE:	1"=1320'
DWG. BY:	ACK
JOB:	2014-075
FILE:	FINAL
SHEET:	1 OF 1

MAP TO ACCOMPANY WATER RIGHT TRANSFER

FOR

FIVE MILE RANCH LLC

SECTIONS 11 AND 12
TOWNSHIP 36 SOUTH RANGE 12 EAST,
KLAMATH COUNTY, OREGON



RENEWAL 12/31/19

LEGEND

- SECTION LINE
- 1/4 SECTION LINE
- 1/16 & GOVERNMENT LOT LINE
- IRRIGATION MAIN LINE
- EXISTING PLACE OF USE TO REMAIN CERTIFICATE 91306 - 123.50 ACRES
- EXISTING PLACE OF USE TO BE TRANSFERED - 34.50 ACRES
- PROPOSED PLACE OF USE 34.50 ACRES

SCALE: 1"=1320'

TRANSFER NO. _____

RECEIVED

AUG 14 2018

OWRD

NOTE:
PREPARATION OF THIS MAP IS FOR IDENTIFYING PROPOSED WATER RIGHTS ONLY. IT HAS NO INTENT TO PROVIDE LOCATIONS OR DIMENSIONS OF PROPERTY BOUNDARIES.

REVISION	BY

ANDERSON ENGINEERING AND SURVEYING, INC.
P.O. BOX 28
LAKEVIEW, OREGON 97630
(541) 947-4407 FAX: 947-2321
www.andersonengineering.com

FOR:
MIKE MASTAGNI
P.O. BOX 88
BEATTY, OR 97621
541-891-1246

MAP TO ACCOMPANY WATER
RIGHT TRANSFER
CERTIFICATE 91306

DATE:	7/24/2018
SCALE:	1"=1320'
DWG. BY:	RC
JOB:	76839
FILE:	FINAL
SHEET:	1 OF 1