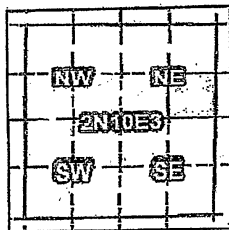


Farmers Irrigation District

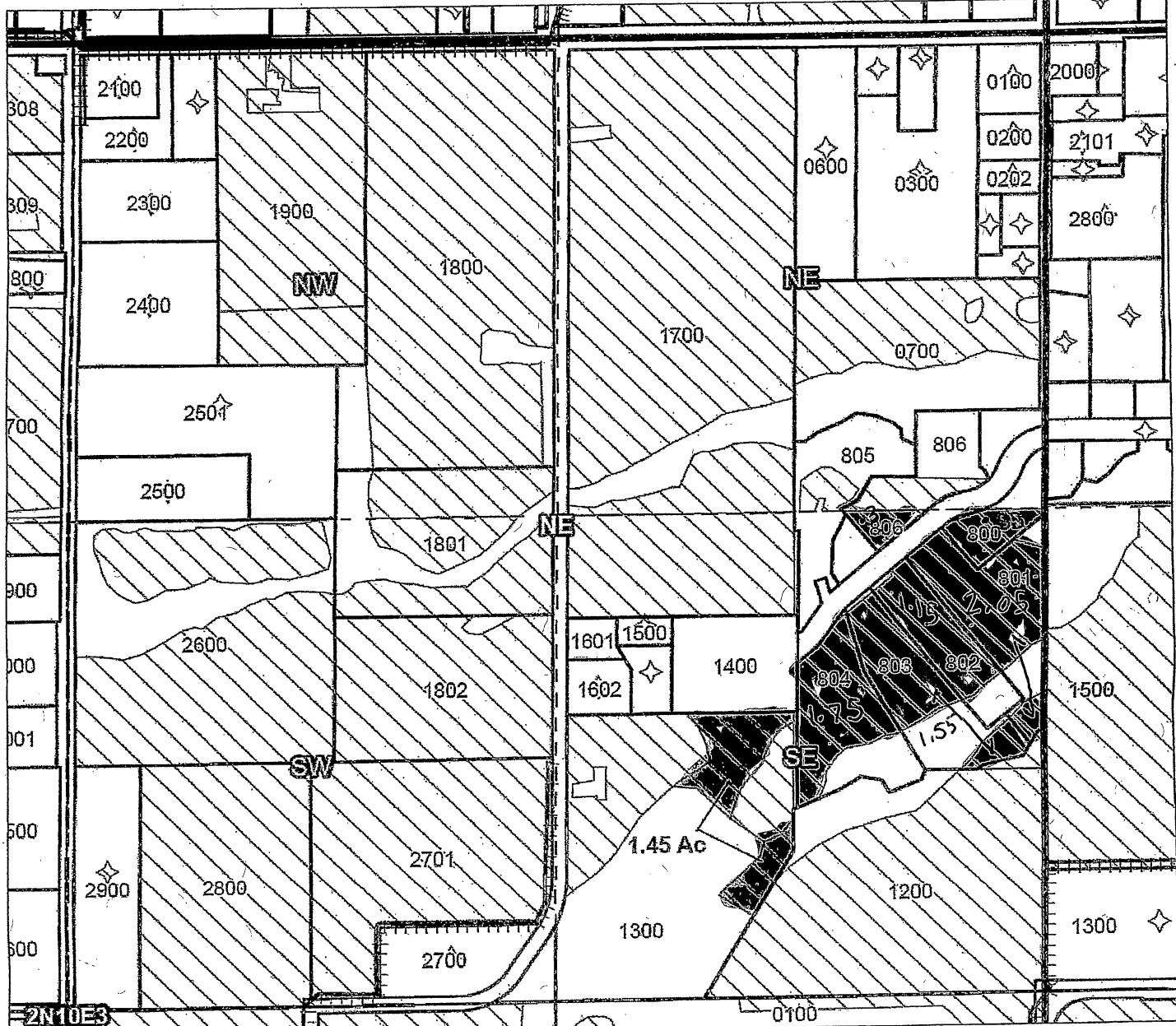
T-12254 COBU Map

Certificates: 74306 (IR) 74361 (IS)

#10



for Woodland, Robert



Taxlot 1300, 2N10E3SENE: 8.8 AC Confirming Cert. 93375

- Pipelines and Canals
- Taxlots
- Transfer
- Primary Water Right
- Supplemental Water Right

- TL 800 .55
- 801 2.05
- 802 1.15
- 803 1.55
- 804 1.75
- 806 0.30
- 1300 1.45



1 inch = 400 feet

RECEIVED

AUG - 9 2017

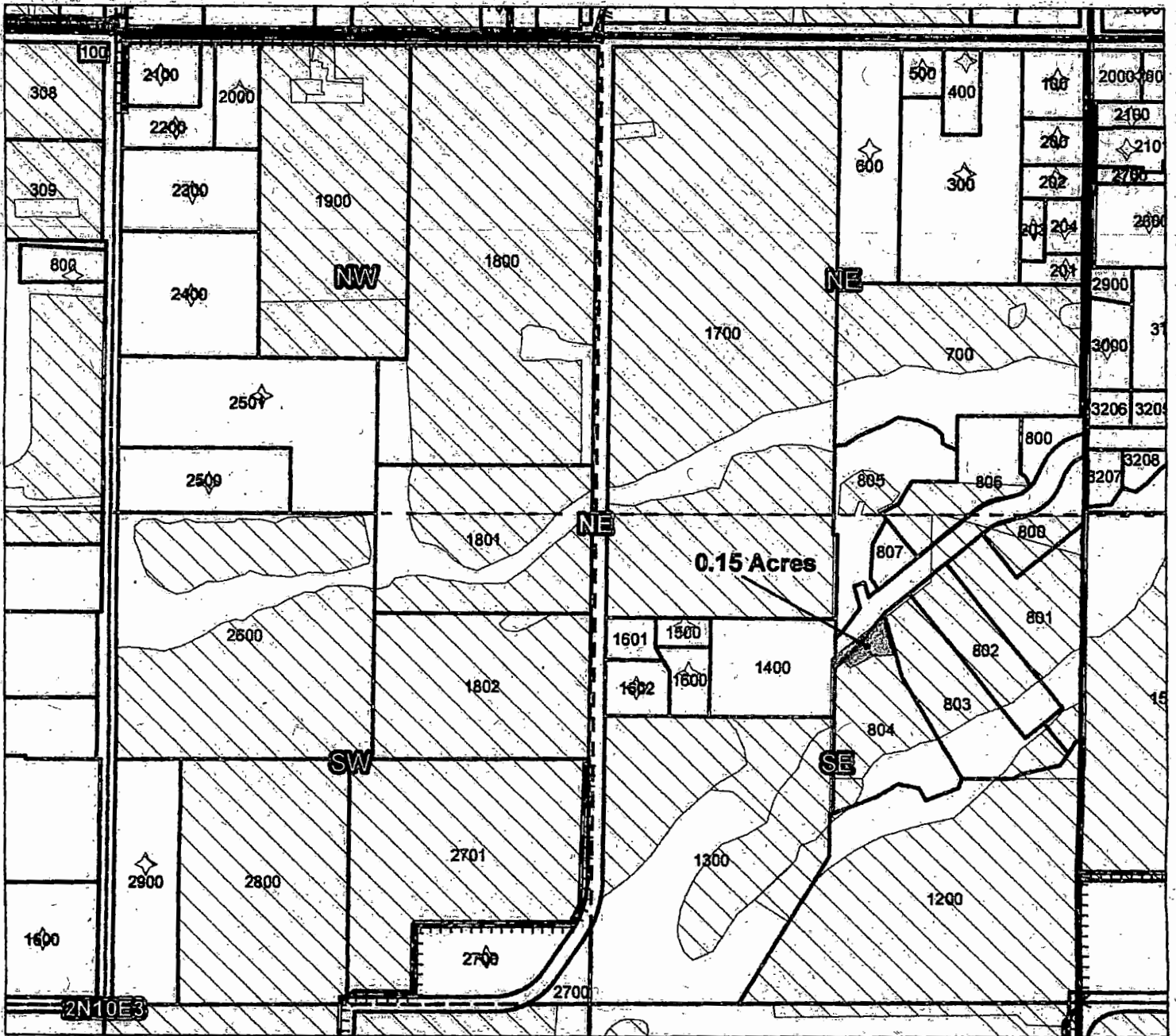
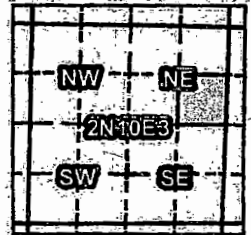
WATER RESOURCES DEPT
SALEM, OREGON

December 2015

Farmers Irrigation District

2016 District Transfer Application "Off" Map #2

Certificates: 74306 (IR)
for Reynier, Scott



Taxlot 804, 2N10E3SENE: 0.15 ac. Off, 1.60 ac. Remaining (Cert# 74306)

Map for 94222 showing
portion
cancelled
under
T-12554

RECEIVED BY OWRD

JAN 04 2017

SALEM, OR

T 12554

- Pipelines and Canals
- Taxlots
- Transfer
- Primary Water Right
- Supplemental Water Right



1 inch = 400 feet