

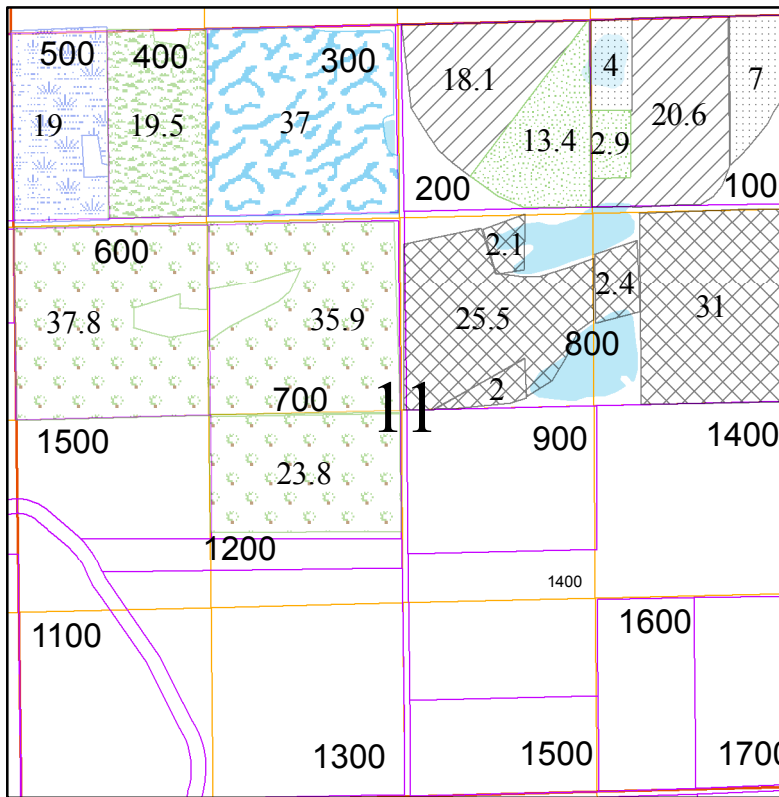
# STANFIELD IRRIGATION DISTRICT

TOWNSHIP 4 NORTH, RANGE 29 EAST, W.M.

Transfer T-11693  
Confirming and Remaining Rights











**Final Map**  
**January 2019**

Supplemental Ponds



**stan429final**

**Suppl, USER**

-  76121, Pond A
-  76122, Pond A
-  76133, Ponds A & B
-  76133, Pond B
-  76134, Ponds A & B
-  76135, Ponds A & B
-  76136, Ponds A & B
-  94229, Pond A
-  94230, Pond A
-  94231, Pond A

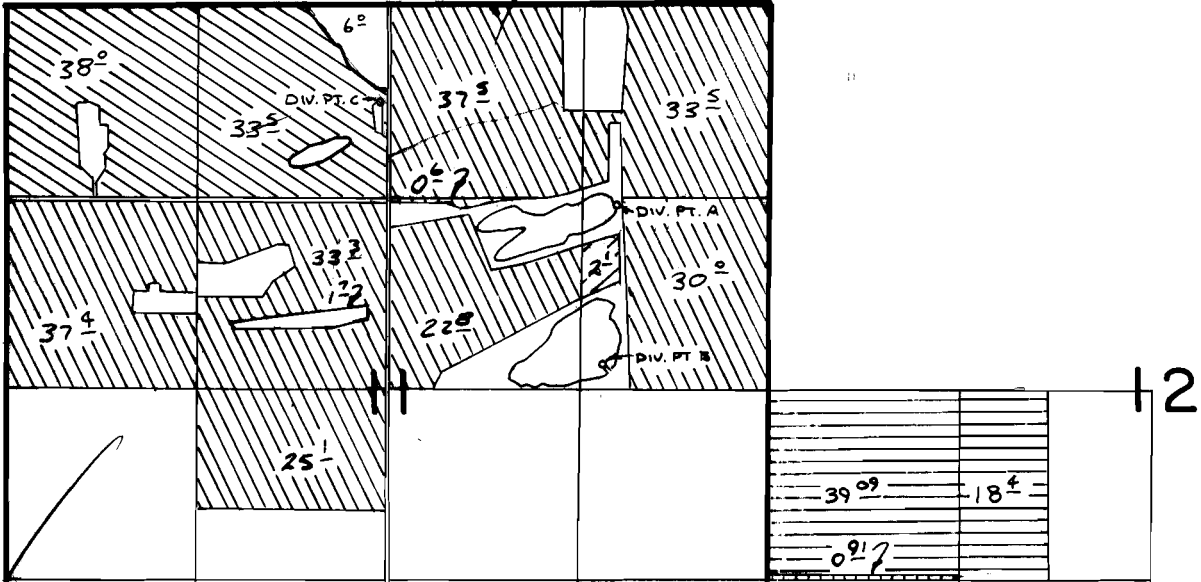


1 inch = 1320 feet

This map is not intended to provide legal dimensions or locations of property ownership lines.

T. 4N., R. 29E., W. M.

*Pumped from A*



DIV. PT. A LOCATED 1300'S & 1050'W. FROM NE COR. SEC 11 T4N. R29E.  
 DIV. PT. B LOCATED 2470'S & 1140'W. FROM NE. COR SEC 11 T4N. R29E.  
 DIV. PT. C LOCATED 660'S & 2690'W FROM NE COR. SEC 11 T4N. R.29E.

*Net from ponds @ all*

-  SUPP'L "A" & "B"
-  SUPP'L "B"  
PRIM "B"
-  PRIM "A"  
SUPP'L "B"
-  SUPP'L "C"

**FINAL PROOF SURVEY**  
 UNDER

Application No. 56083 Permit No. 44378  
 IN NAME OF

Surveyed 8-28 1981 by V.P. Church