

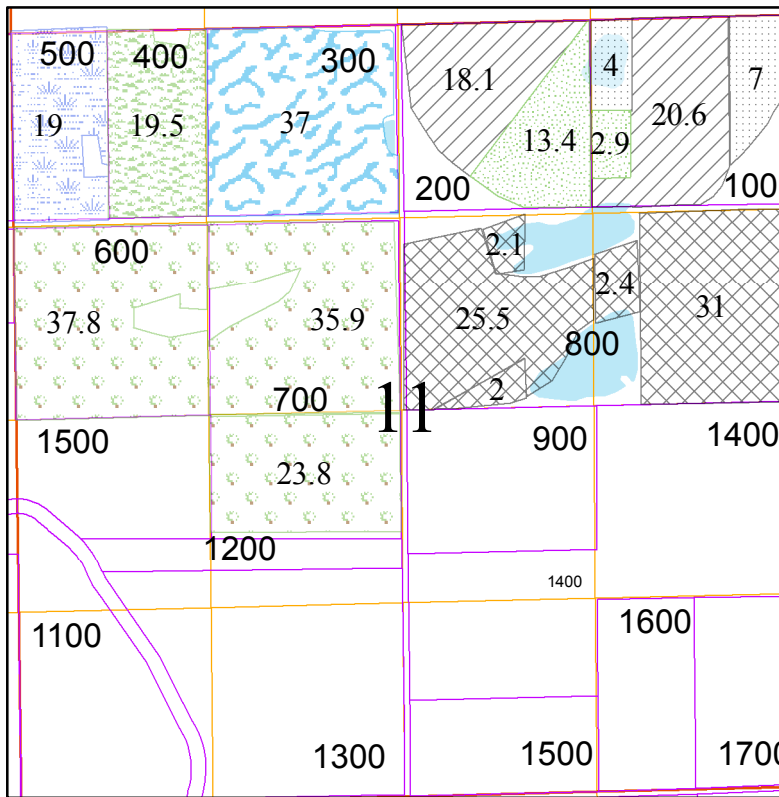
# STANFIELD IRRIGATION DISTRICT

TOWNSHIP 4 NORTH, RANGE 29 EAST, W.M.

Transfer T-11693  
Confirming and Remaining Rights











**Final Map**  
**January 2019**

Supplemental Ponds



**stan429final**

**Suppl, USER**

-  76121, Pond A
-  76122, Pond A
-  76133, Ponds A & B
-  76133, Pond B
-  76134, Ponds A & B
-  76135, Ponds A & B
-  76136, Ponds A & B
-  94229, Pond A
-  94230, Pond A
-  94231, Pond A



1 inch = 1320 feet

This map is not intended to provide legal dimensions or locations of property ownership lines.