

T.4N. R.29E. Sec. 17, 18, & 19, W.M.

COBU MAP # 1168

RECEIVED  
MAR 28 2018  
OWRD

Note: Well coordinates given below are as stated in the certificates. Well locations shown on map were established by examination of ortho-rectified aerial photos scaled and matched as precisely as possible to section corners, section lines, and 16th lines.

CERTIFIED WATER RIGHTS EXAMINER  
#60772WRE  
*Maria R. Kupillas*  
MARIA R. KUPILLAS  
JUNE 06, 1999  
STATE OF OREGON






EXPIRATION DATE: 6/30/19

WELL LOCATIONS

NEW WELLS

WELL #C-1 (UMAT 2868/2878/56551) IS LOCATED 20.1 CHAINS NORTH AND 31.5 CHAINS EAST FROM THE S 1/4 CORNER OF SECTION 18  
WELL #K-1 (UMAT 2864) IS LOCATED 575' NORTH AND 1,320' EAST FROM THE W 1/4 CORNER OF SECTION 17  
WELL #K-2 (UMAT 2865) IS LOCATED 1,200' SOUTH AND 30' WEST FROM THE N 1/4 CORNER OF SECTION 17  
WELL #K-3 (UMAT 2867/58550) IS LOCATED 1,230' NORTH AND 1,295' EAST FROM THE SW CORNER OF SECTION 17

Scale: 1" = 1,320'  
0 1,320 Feet

-  Area (17.2 Acres supplemental) irrigated under Application 9668/Permit 7400/Certificate 86377. Primary is Stanfield 1905 priority/Certificate 87035 (COBU Map 1); Additional supplemental is Basalt 1970 priority/Certificate 74667 (COBU Map 7).
-  Area (35.4 Acres supplemental) irrigated under Application G-6765/Permit G-6285/Certificate 74668 (Alluvium). Primary is Stanfield 1965 priority/Certificate 86203 (COBU Map 2). Additional supplementals are Basalt 1970 priority/Certificate 74667 (COBU Map 7), and McKay 1924/Certificate 86377 (COBU Map 3).
-  Area (133.8 Acres supplemental) irrigated under Application G-6765/Permit G-6285/Certificate 74668 (Alluvium). Primary is Stanfield 1965 priority/Certificate 86203 (COBU Map 2)-Additional supplementals are Alluvium 1953 priority/Certificate 76127 (COBU Map 5)-Basalt-1970 priority/Certificate 74667 (COBU Map 7), and McKay 2007 priority/Certificate 86205 (COBU Map 4).
-  Area (12.7 Acres supplemental) irrigated under Application G-6765/Permit G-6285/Certificate 74668 (Alluvium). Primary is Stanfield 1965 priority/Certificate 86203 (COBU Map 2). Additional supplementals are Alluvium 1953 priority/Certificate 76127 (COBU Map 5), Basalt 1970 priority/Certificate 74667 (COBU Map 7), and McKay 2007 priority/Certificate 86205 (COBU Map 4).
-  Area (8.1 Acres supplemental) irrigated under Application G-6765/Permit G-6285/Certificate 74668 (Alluvium). Primary is Stanfield 1965 priority/Certificate 86203 (COBU Map 2). Additional supplementals are Basalt 1970 priority/Certificate 74667 (COBU Map 7), and McKay 2007 priority/Certificate 86205 (COBU Map 4).

LEGEND  
--- MAIN LINES  
--- ROADS  
--- TAX LOT BOUNDARIES

This map was prepared for the purpose of identifying the location of a water right only and is not intended to provide legal dimensions or locations of property ownership lines

Pacific Hydro-Geology Inc.

Claim of Beneficial Use Map 6 for T-11171.  
(Application G-6765/Permit G-6285/Certificate 74668, Priority 8/7/1975)

3/2018 Revised MRK

Hermiston Foods, LLC  
T.4N. R.29E. W.M. Sections 17, 18 and, 19

1168 Map 6 of 9

HermistonNew3.cdr