

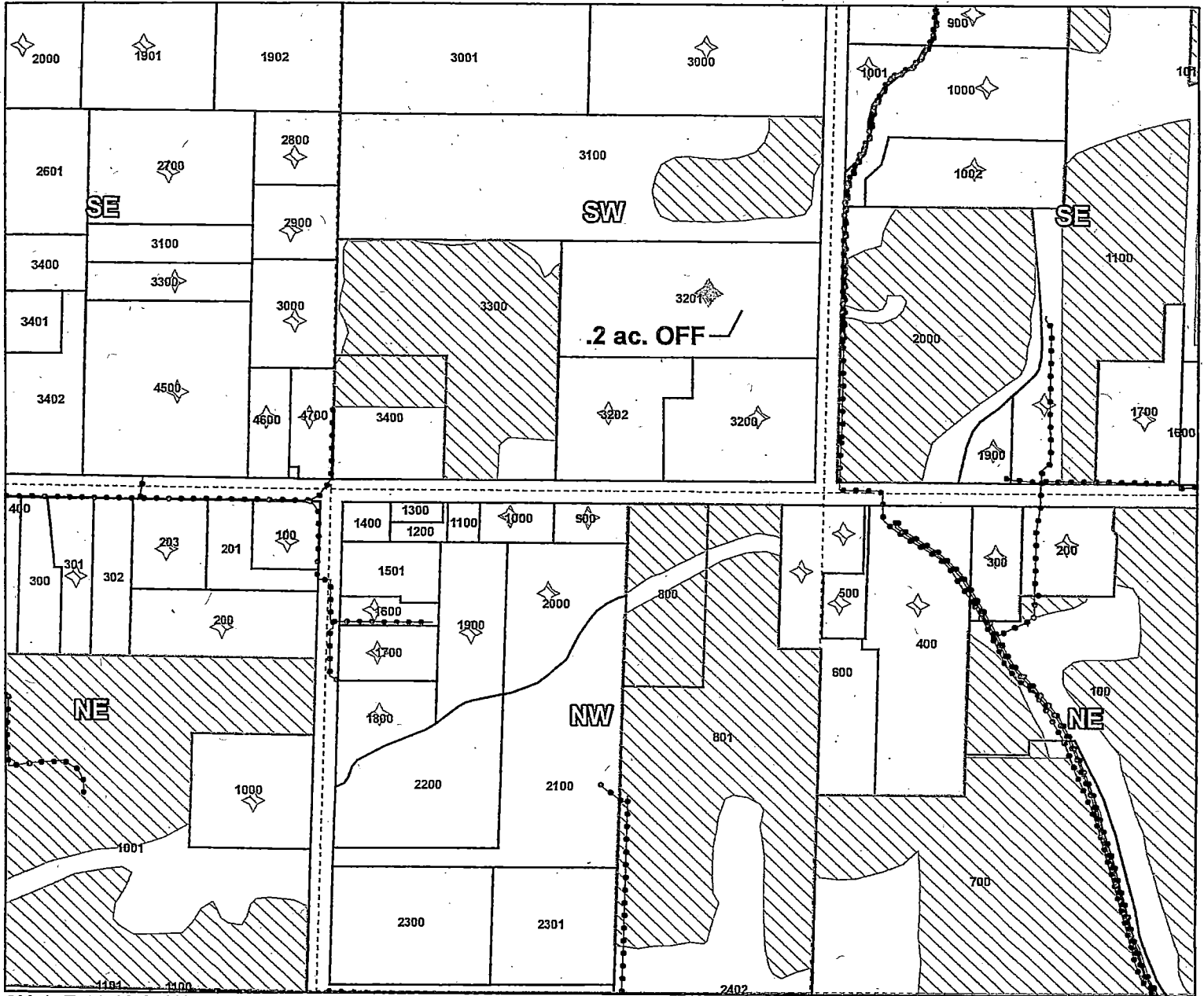
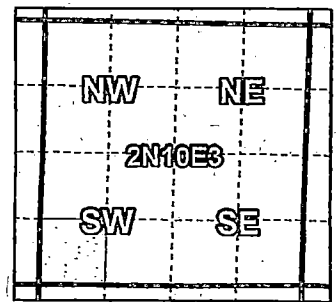
# Farmers Irrigation District

## 2018 District Transfer Application "Off" Map

Certificates: IR 85974, IS 74299, IS 85975, IS 85976

# 31

Murphy, James H. & Fama L. Estate



2N-10E-03-SW/SW-3201, 4.70 ac. certs 85974, 85975, 85976, 74299.

.20 ac. OFF all certs.

4.50 ac. remains.

Private Certificate IS 39053, .20 ac. OFF, 9.80 ac. remains.

- Pipelines and Canals
- Transfer
- Taxlots
- Primary Water Right

RECEIVED

OCT 24 2018

OWRD




1 inch = 400 feet

Prepared by Farmers Irrigation District October 2018

13049

# Mailing List for 94243 RR, FO & Maps

Ownership of Cert. 39053 2N 10E Section 3



## Identify Tax Lots OR Map

- Off  
 On

County:	Hood River
Taxlot:	02N10E03C03201
Owner1:	MURPHY, JAMES H TRUSTEE ET AL
Owner2:	James & Fama Murphy Trust
Owner Address:	4220 BARRETT DR, HOOD RIVER OR 97031 Estate
Site Address:	, HOOD RIVER, OR
Acres:	4.9
TRSQQ:	WM2.00N10.00E3XXSW
Effective Date:	January 1, 2018

Note: Tax lot information provided here is for general query

- On

County:	Hood River
Taxlot:	02N10E03C03202
Owner1:	WILLIAMS, STEVEN R & GALE M
Owner2:	
Owner Address:	4170 BARRETT DR, HOOD RIVER OR 97031
Site Address:	, HOOD RIVER, OR
Acres:	2.3
TRSQQ:	WM2.00N10.00E3XXSW
Effective Date:	January 1, 2018

Tax Lots	
<b>Identify Tax Lots <u>OR Map</u></b>	
<input type="radio"/> Off	
<input checked="" type="radio"/> On	
County:	Hood River
Taxlot:	02N10E03C03200
Owner1:	RITTOCH, BARBARA ANN
Owner2:	
Owner Address:	4150 BARRETT DR, HOOD RIVER OR 97031
Site Address:	, HOOD RIVER, OR
Acres:	2.8
TRSQQ:	WM2.00N10.00E3XXSW
Effective Date:	January 1, 2018

Note: Tax lot information provided here is for general query