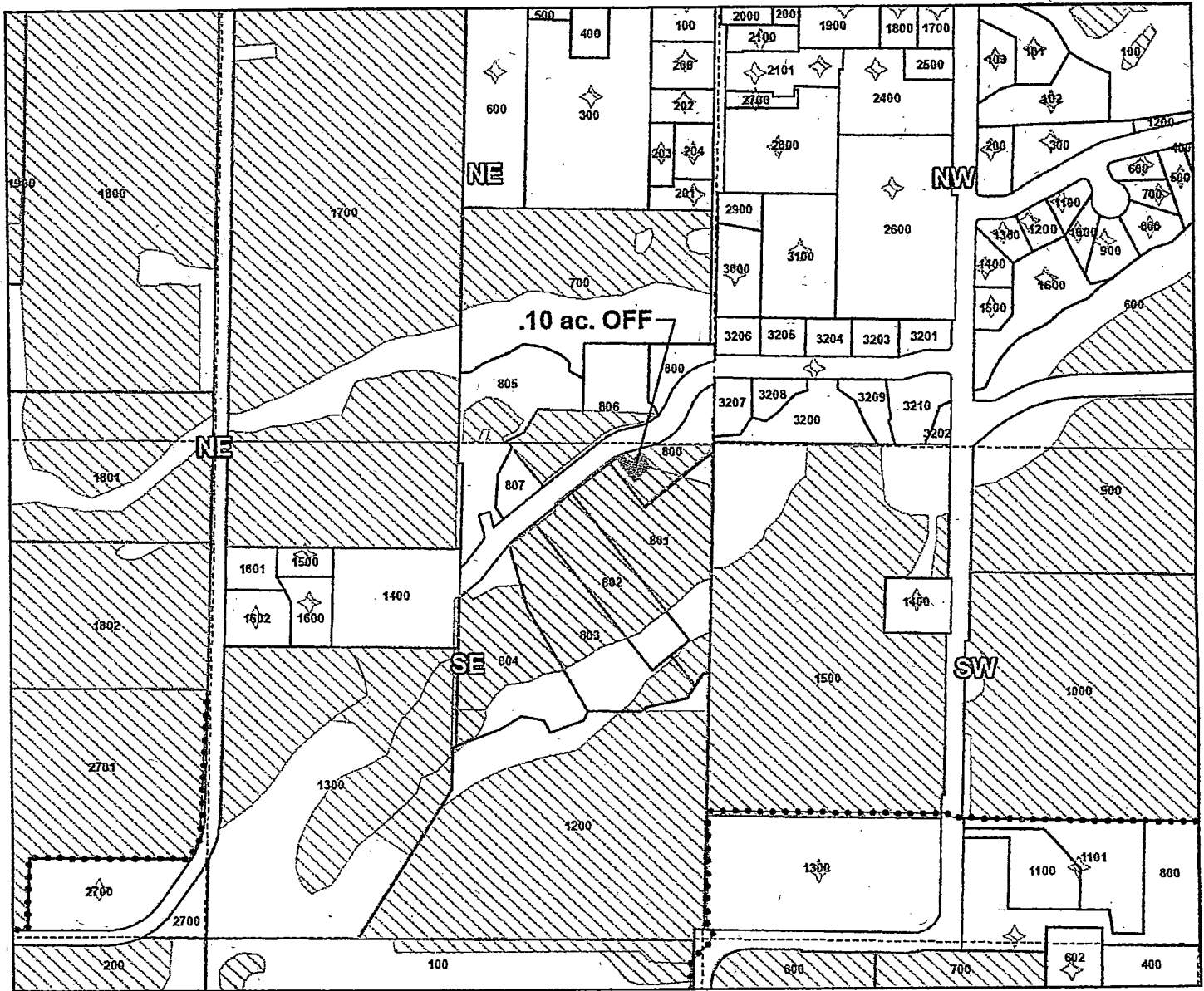
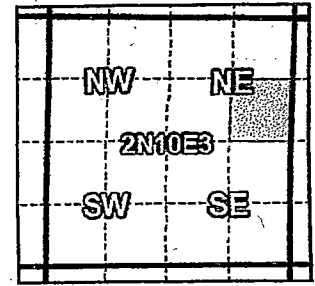


Farmers Irrigation District

2018 District Transfer Application "Off" Map

Certificates: IR 74306, IS 94222

Martin Revocable Trust



- Pipelines and Canals
- Transfer
- Taxlots
- Primary Water Right

2N-10E-03-SE/NE-0800, .55ac, IR 74306 & IS 74361,

.10 ac. OFF, .45 ac. remains IR 74306 & IS 94222

CN .1 C. 94222

Received by OWRD



1 inch = 400 feet

JAN 19 2019

Prepared by Farmers Irrigation District June 2018

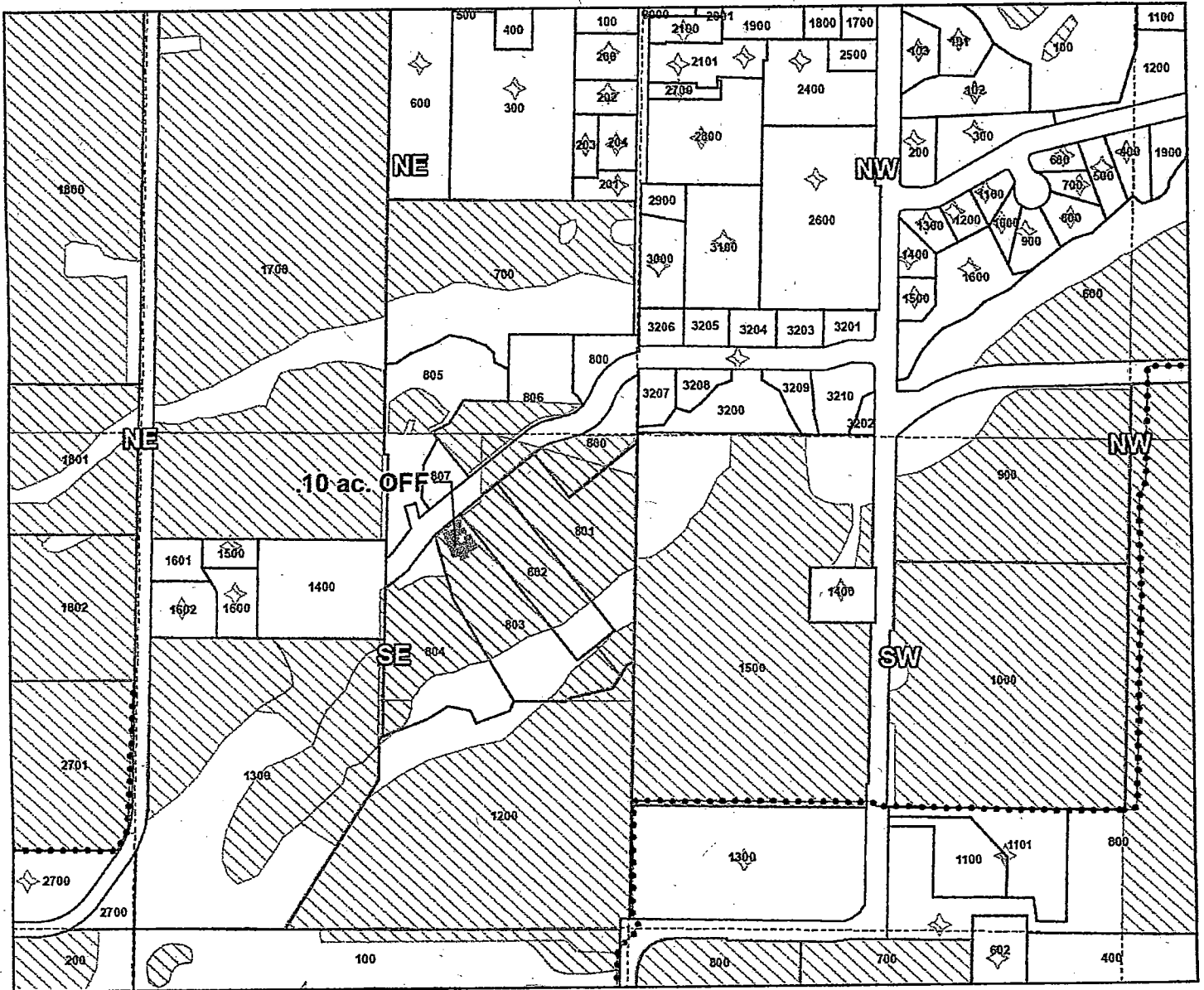
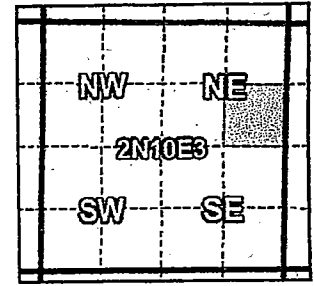
Salem, OR

T-13049

Farmers Irrigation District

2018 District Transfer Application "Off" Map

Certificates: IR 74306, IS 94222
for Martin & Kathleen Sanders



- Pipelines and Canals
- Transfer
- Taxlots
- Primary Water Right

2N-10E-03-SE/NE-0803, Cert IR 74306 1.55 ac.
.10 ac. OFF, 1.45 ac. remains.

IS 94222 .55 ac. .10 ac. OFF, 1.45 ac. remains.

EN 1 C. 94222



1 inch = 400 feet

Received by OWRD

Prepared by Farmers Irrigation District March 2018

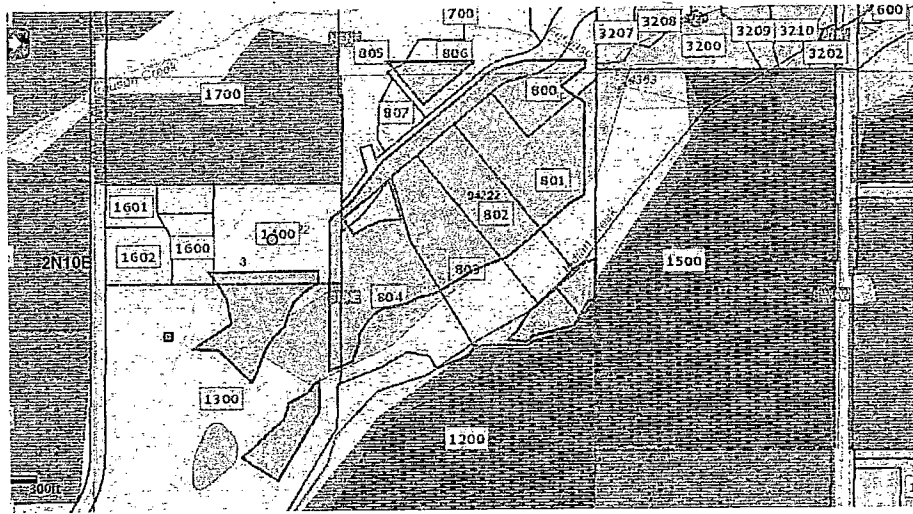
JAN 19 2019

Salem, OR

T-13049

Mailing List RR 94245
 mail cert, F.O. Maps

Ownership Cert 94222 2N 10E S 2&3



On

County:	Hood River
Taxlot:	02N10E03A000800
Owner1:	HPC PROPERTIES, INC
Owner2:	
Owner Address:	3483 AVALON DR #212, HOOD RIVER OR 97031
Site Address:	, HOOD RIVER, OR 97031
Acres:	1.3
TRSQQ:	WM2.00N10.00E3XXNE
Effective Date:	January 1, 2018

On

County:	Hood River
Taxlot:	02N10E03A001300
Owner1:	WOODLAND, JOAN MARIE & ROBIN V
Owner2:	
Owner Address:	4121 83RD AVE SE, MERCER ISLAND WA 98040
Site Address:	, HOOD RIVER, OR
Acres:	9.5
TRSQQ:	WM2.00N10.00E3XXNE
Effective Date:	January 1, 2018

On

County:	Hood River
Taxlot:	02N10E03A000804
Owner1:	REYNIER, SCOTT D & KRIS
Owner2:	
Owner Address:	PO BOX 1013, HOOD RIVER OR 97031
Site Address:	, HOOD RIVER, OR 97031
Acres:	2.3
TRSQQ:	WM2.00N10.00E3XXNE
Effective Date:	January 1, 2018

Identify Tax Lots OR Map

Off
 On

County:	Hood River
Taxlot:	02N10E03A000803
Owner1:	SANDERS, MARTIN & KATHLEEN
Owner2:	1095 Indian Creek Rd Hood River
Owner Address:	3606 BROOKSIDE DR, HOOD RIVER OR 97031
Site Address:	, HOOD RIVER, OR 97031
Acres:	2.3
TRSQQ:	WM2.00N10.00E3XXNE
Effective Date:	January 1, 2018

On

County:	Hood River
Taxlot:	02N10E03A000801
Owner1:	HPC PROPERTIES, INC
Owner2:	
Owner Address:	3483 AVALON DR #212, HOOD RIVER OR 97031
Site Address:	, HOOD RIVER, OR 97031
Acres:	2.4
TRSQQ:	WM2.00N10.00E3XXNE
Effective Date:	January 1, 2018

On

County:	Hood River
Taxlot:	02N10E03A000806
Owner1:	WIMMERS, CHAD J & ANDREA M
Owner2:	
Owner Address:	2426 REED RD, HOOD RIVER OR 97031
Site Address:	, HOOD RIVER, OR 97031
Acres:	1.9
TRSQQ:	WM2.00N10.00E3XXNE
Effective Date:	January 1, 2018

Also
 Martin Revocable Trust
 899 Frankton Road
 Hood River, OR 97031