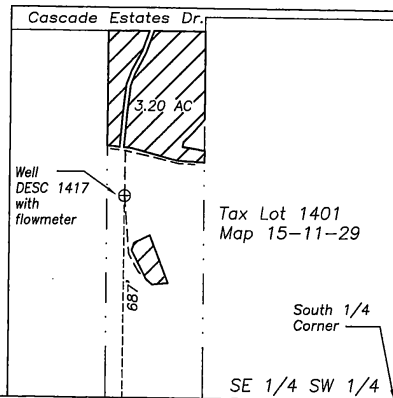
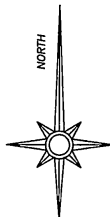


Claim of Beneficial Use

Application G-13539, Permit G-12579
Deschutes County, Oregon

RECEIVED

JUL 16 2009
WATER RESOURCES DEPT
SALEM, OREGON



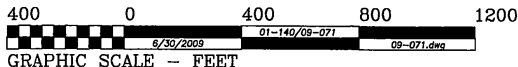
30 | 29
21 | 32
1718'

T15S R11E, W.M
Deschutes Co., Oregon

— · — · — Property Line
- - - - - Mainline

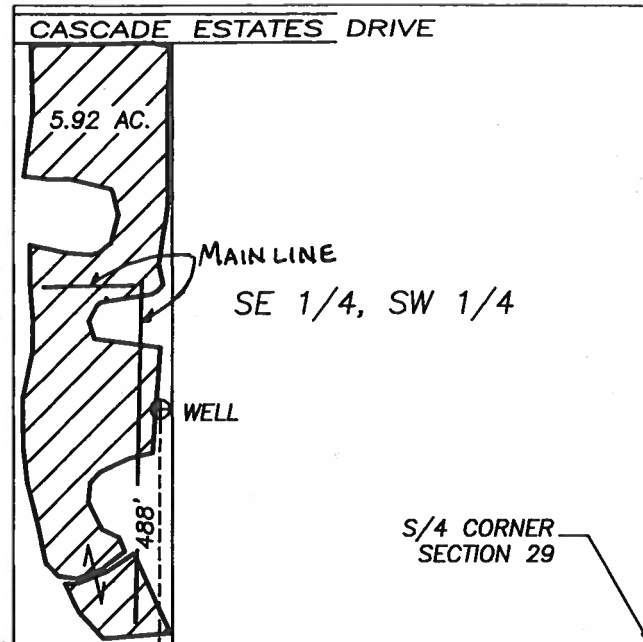


Land beneficially irrigated under
Permit G-12579, priority date
11/1/1993.



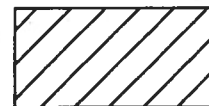
THIS MAP IS FOR THE PURPOSE OF IDENTIFYING THE LOCATION OF THE WATER RIGHT. IT IS NOT INTENDED TO PROVIDE LEGAL DIMENSIONS OR LOCATIONS OF PROPERTY OWNERSHIP LINES.

COBU MAP # 0443



30 29
31 32 1661'

T15S, R11E, W.M.
DESCHUTES CO., OR

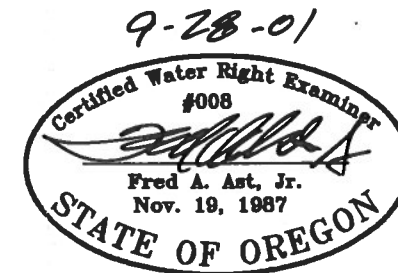
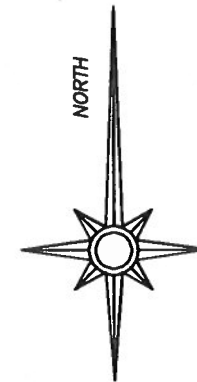


IRRIGATED AREA

FINAL PROOF SURVEY

APPLICATION NO. G-13539
PERMIT NO. G-12579
PERMIT AMENDMENT T-7762

IN THE NAME OF ALAN HEATH



RECEIVED

OCT 01 2001

WATER RESOURCES DEPT.
SALEM, OREGON



GRAPHIC SCALE: 1"=400'

THIS MAP IS FOR THE PURPOSE OF IDENTIFYING THE LOCATION OF THE WATER RIGHT.
IT IS NOT INTENDED TO PROVIDE LEGAL DIMENSIONS OR LOCATIONS OF PROPERTY
OWNERSHIP LINES.