



Date of photography: August 2014

(Metro Data Resource Center)

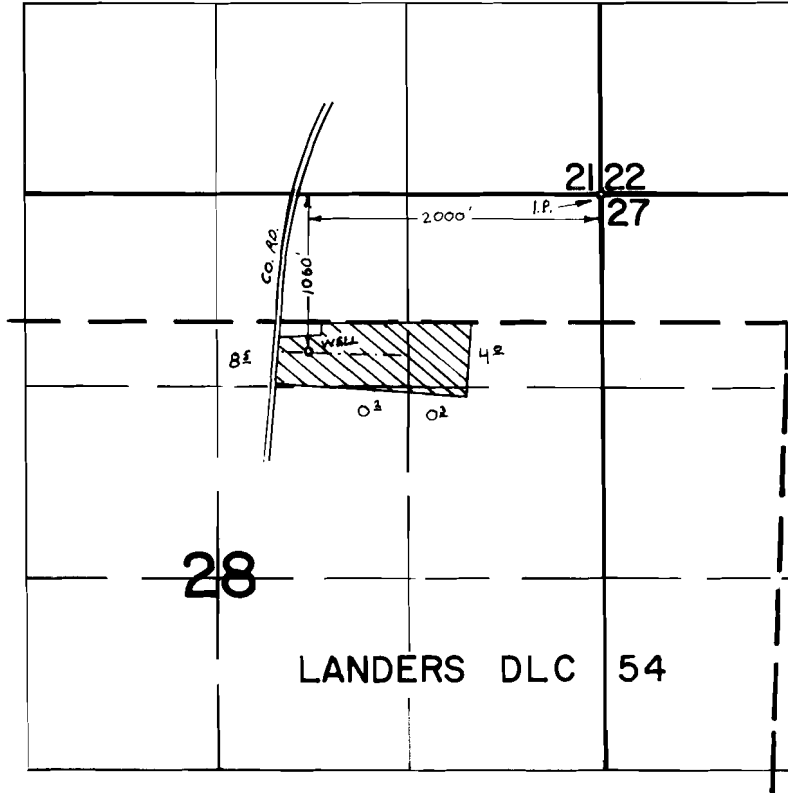
T512486

RECEIVED BY OWRD

SEP 21 2016

SALEM, OR

T.1S. R.2W. W.M.



FINAL PROOF SURVEY
UNDER

Application No. G-5203 Permit No. G-5024
IN NAME OF

CHARLES L. or KATHERINE L. STARR

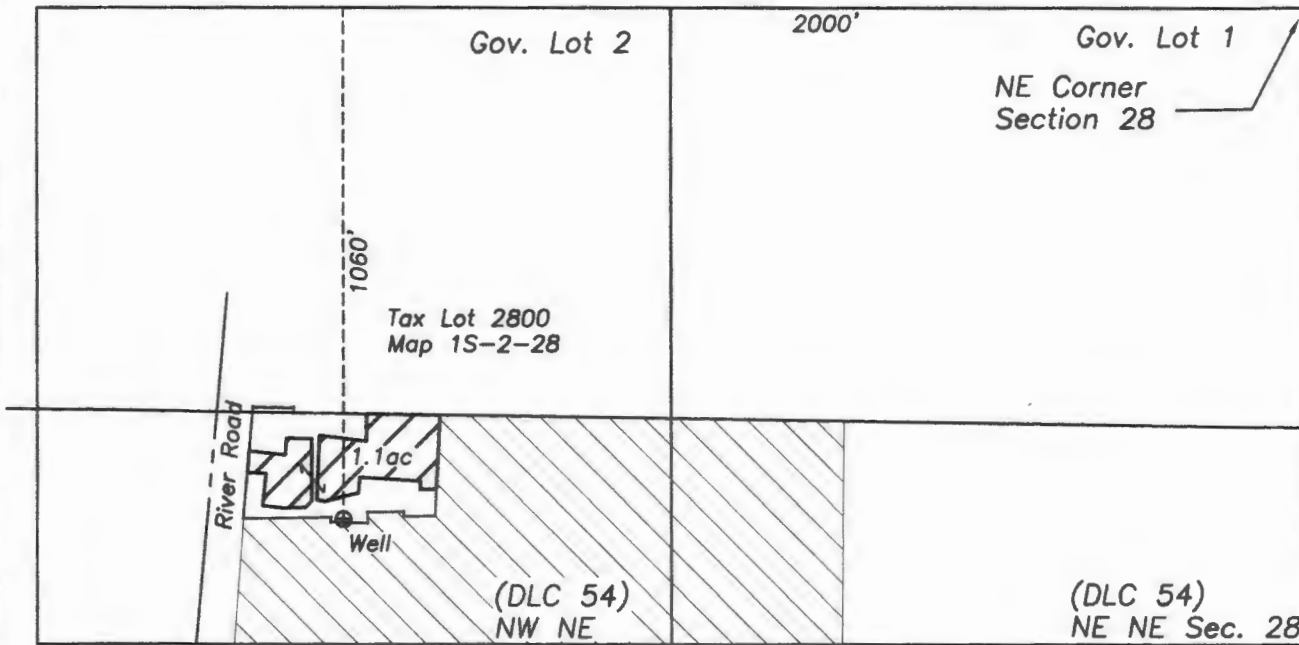
Surveyed June 21, 1974, by R. Mucken

T
1
2486

Water Rights Transfer Character of Use Change Certificate 44786



Renewal date: 6/30/2018



Section 28
Landess DLC 54
T1S R2W W.M.
Washington Co., OR

RECEIVED BY OWRD

SEP 09 2016

SALEM, OR

Legend



Water to change from irrigation to nursery use (Cert. 44786 priority date 5/29/1970)




Water to remain (Cert. 44786, priority date 5/29/1970)



Property line

400 0 400 800 1200



GRAPHIC SCALE - FEET

This map is for the purpose of identifying the location of the water right. It is not intended to provide legal dimensions or locations of property ownership lines.