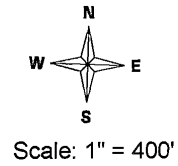
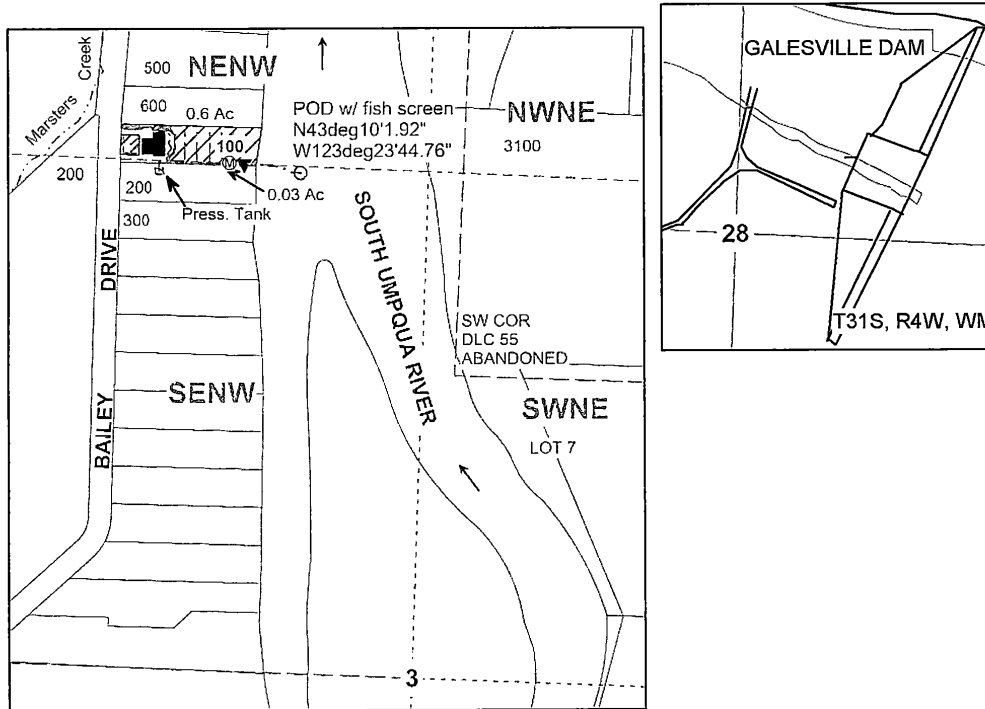


CLAIM of BENEFICIAL USE MAP
 FOR: GARY & PATRICIA ARNETT
 BY: NATHAN R. REED, CWRE
 T28S, R6W, W.M. SECTION 3
 APPLICATION NO. S-85059
 PERMIT NO. S-53840




DATE SURVEYED: June 9, 2015



POD IS LOCATED 305 FEET WEST AND 1338 FEET NORTH OF THE C1/4 OF SECTION 3.

Legend

○	POD	□	PressureTank	— — — —	DLC
▼	Pump	■	Structure	— — — —	Quarter
Ⓜ	Meter	▨	Irrigation Area	— — — —	Sixteenth
— · — · — ·	Pipeline	→	Flow_arrow	▭	Parcels
— · — · — ·	Line	— · — · — ·	Gov_Lot	— · — · — ·	Stream



MAP PREPARED FOR:
 GARY & PATRICIA ARNETT
 469 BAILEY DRIVE
 ROSEBURG, OR 97471

MAP PREPARED BY:
 NATHAN R. REED, P.E., CWRE
 1113 SE CASS AV
 ROSEBURG, OR 97470

THE PURPOSE OF THIS MAP IS TO IDENTIFY THE LOCATION OF THE WATER RIGHT. IT IS NOT INTENDED TO PROVIDE INFORMATION RELATIVE TO THE LOCATION OF PROPERTY OWNERSHIP BOUNDARY LINES.