

# HISTORIC TRANSFER APPLICATION

RECEIVED

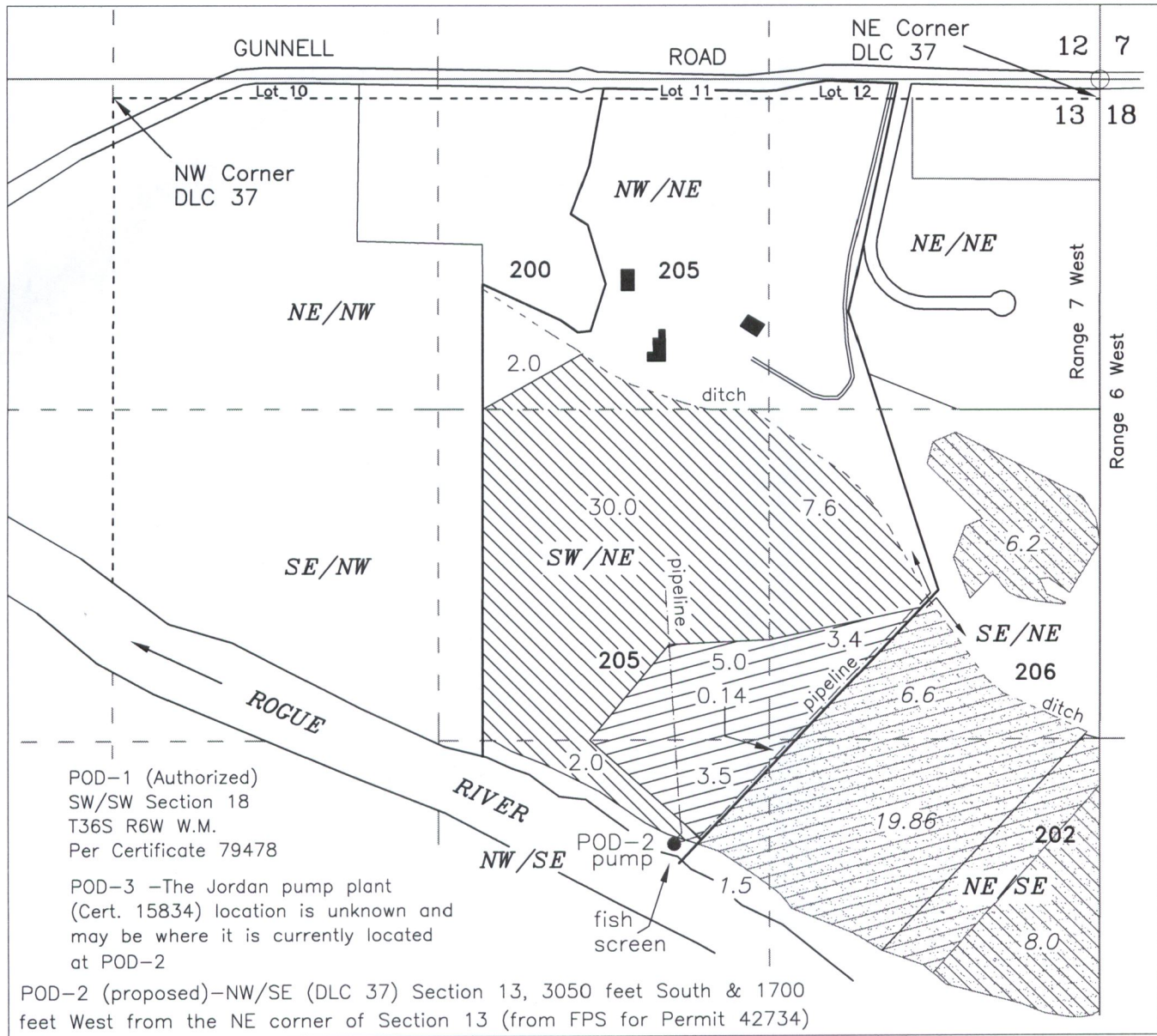
CERTIFICATES 15834 & 79478

FEB 02 2018

TOWNSHIP 36S, RANGE 7W, W.M.

OWRD

JOSEPHINE COUNTY OREGON





POD-1 (Authorized)  
SW/SW Section 18  
T36S R6W W.M.  
Per Certificate 79478

POD-3 -The Jordan pump plant  
(Cert. 15834) location is unknown and  
may be where it is currently located  
at POD-2

POD-2 (proposed)-NW/SE (DLC 37) Section 13, 3050 feet South & 1700  
feet West from the NE corner of Section 13 (from FPS for Permit 42734)



**TRANSFER**

-  Irrigation of 12.04 Acres  
Certificate 15834 (1909)
-  Irrigation of 41.6 Acres  
Certificate 79478 (1919)

*Prepared For:*

Michael Dawson  
355 Gunnell Road  
Grants Pass, Oregon 97526

**REMAINING RIGHTS (Assumed Location)**

-  Irrigation of 27.96 Acres  
Certificate 15834 (1909)
-  Irrigation of 14.2\*\* of 18.2 Acres  
Certificate 79478 (1919)

*SUPERIOR WATER RIGHT CONSULTING, LLC*  
245 GLENOAK LANE  
GRANTS PASS, OR 97526

\*\*4.0 Acres unaccounted for NW-SE Section 13

Base map Josephine County GIS tax lots, Tentative Plan  
Property Line Adjustment and Survey 157-75  
over September 2014 Oregon Map and 7/7/17 Google  
aerial photos for assumed best fit

This map is not intended to provide  
legal dimensions or locations of  
property ownership lines



Scale

1" = 660'

1/17/2018 N.E.D.