

HISTORIC TRANSFER APPLICATION

RECEIVED

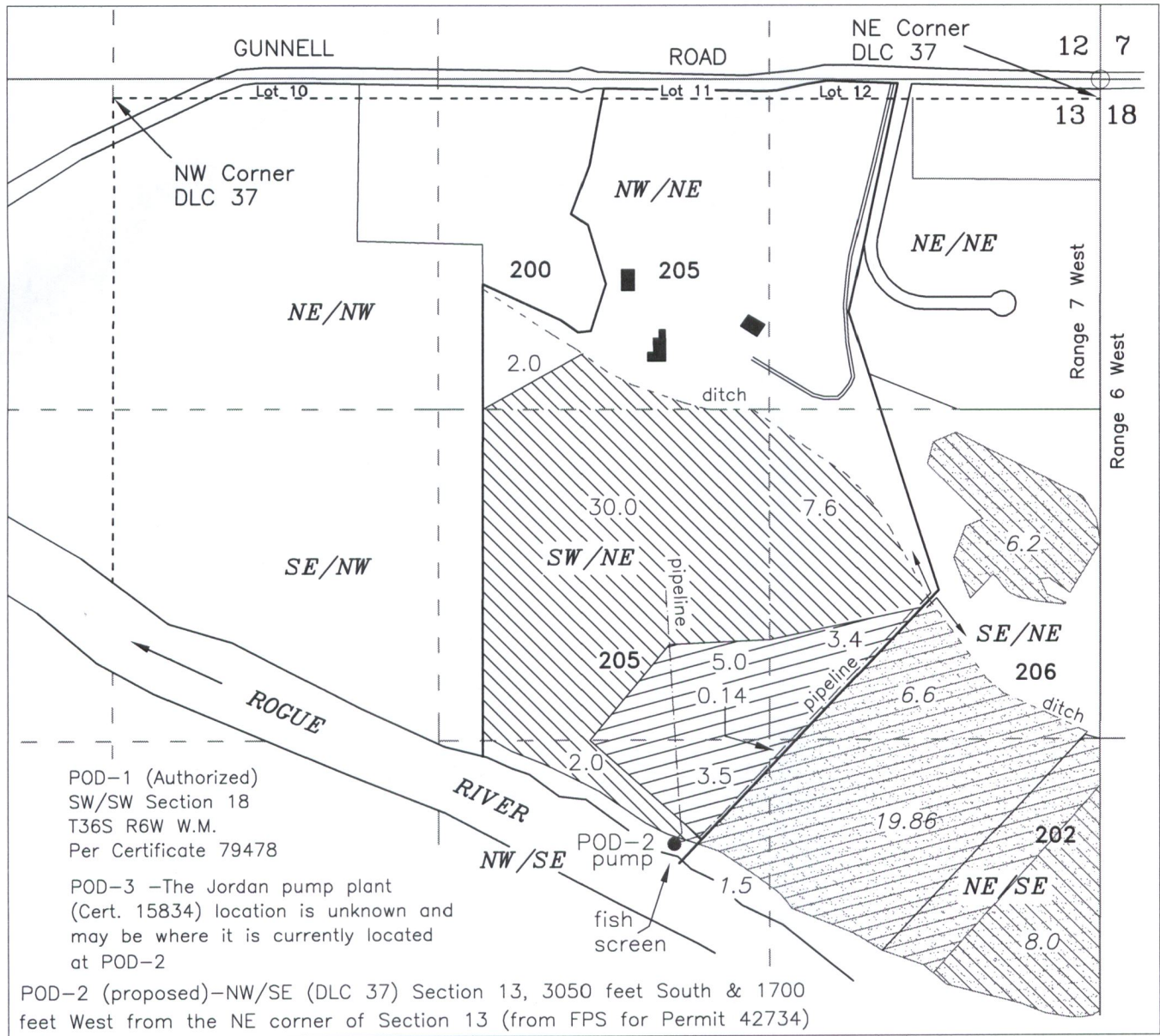
CERTIFICATES 15834 & 79478






FEB 02 2018

TOWNSHIP 36S, RANGE 7W, W.M.

OWRD

JOSEPHINE COUNTY OREGON



<p>TRANSFER</p> <p> Irrigation of 12.04 Acres Certificate 15834 (1909)</p> <p> Irrigation of 41.6 Acres Certificate 79478 (1919)</p>	<p><i>Prepared For:</i></p> <p>Michael Dawson 355 Gunnell Road Grants Pass, Oregon 97526</p>	 <p>Scale 1" = 660'</p> <p>1/17/2018 N.E.D.</p>
<p>REMAINING RIGHTS (Assumed Location)</p> <p> Irrigation of 27.96 Acres Certificate 15834 (1909)</p> <p> Irrigation of 14.2** of 18.2 Acres Certificate 79478 (1919)</p>	<p><i>SUPERIOR WATER RIGHT CONSULTING, LLC</i> 245 GLENOAK LANE GRANTS PASS, OR 97526</p>	
<p>**4.0 Acres unaccounted for NW-SE Section 13</p> <p>This map is not intended to provide legal dimensions or locations of property ownership lines</p>	<p>Base map Josephine County GIS tax lots, Tentative Plan Property Line Adjustment and Survey 157-75 over September 2014 Oregon Map and 7/7/17 Google aerial photos for assumed best fit</p>	