

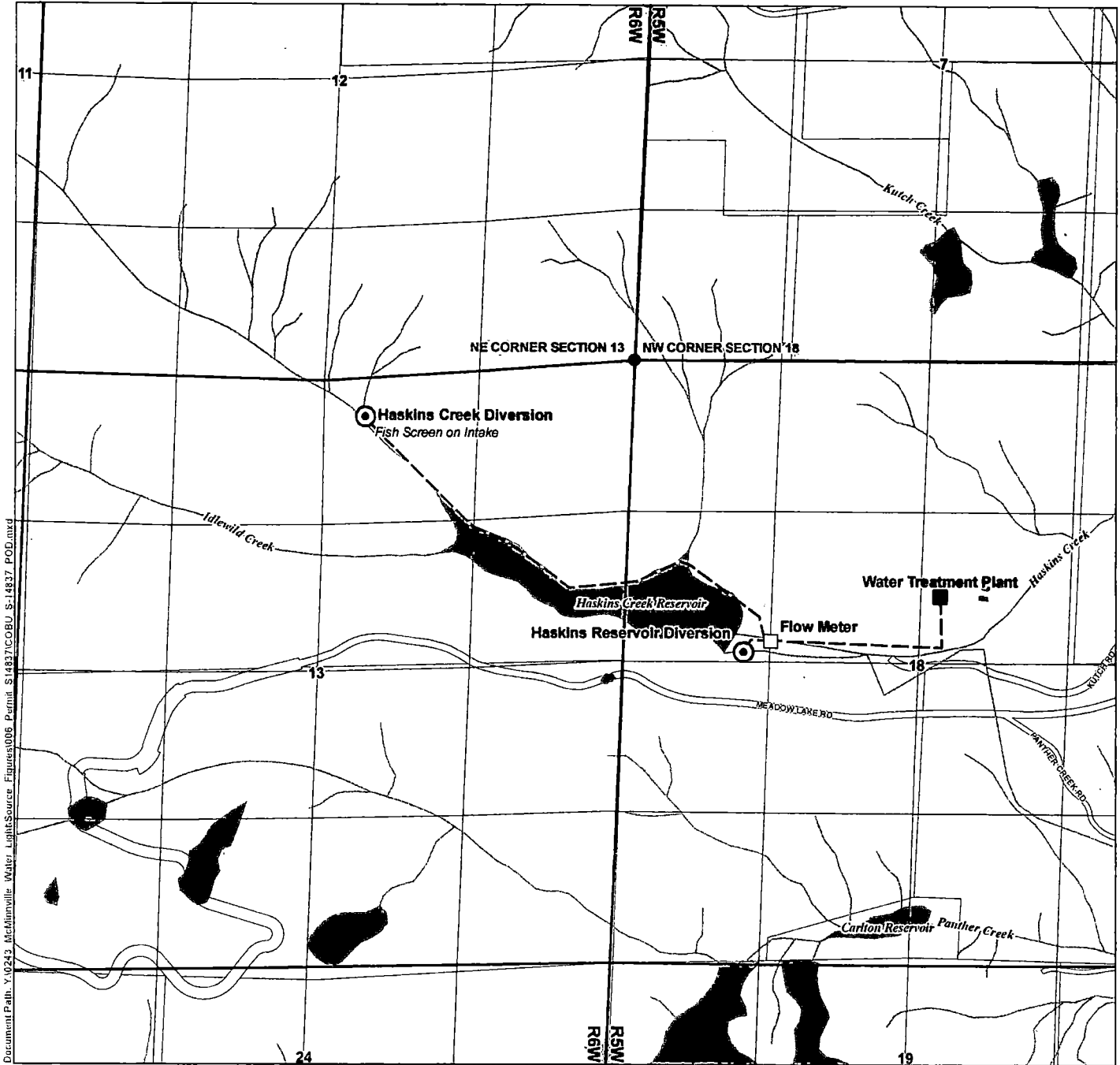
RECEIVED

APR 15 2019

# Claim of Beneficial Use - Point of Diversion Map Permit S-54829 (Application S-19124)

Water Right in the Name of City of McMinnville  
Township 3 South, Ranges 5 & 6 West (W.M.)

OWRD



Document Path: Y:\0243\_McMinnville\_Water\_Right\_Source\_Figures\006\_Permit\_S14837\COBU\_S-14837\_POD.mxd

### LEGEND


- ⊙ Point of Diversion (POD)
- Flow Meter
- Water Treatment Plant
- Water Mainline
- ⊕ Tax Lots
- Waterbody
- ~ Watercourse

### POD LOCATION DESCRIPTION

**Haskins Reservoir Diversion**  
 Located 2,540 feet South and 960 feet East from the NW corner of Section 18, Township 3 South, Range 5 West (W.M.)

**Haskins Creek Diversion**  
 Located 475 feet South and 2,325 feet West from the NE corner of Section 13, Township 3 South, Range 6 West (W.M.)

### Certified Water Rights Examiner Stamp

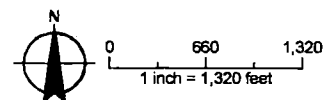


### DISCLAIMER

This map was prepared for the purpose of identifying the location of a water right only and it is not intended to provide legal dimensions or location of property ownership lines.

### MAP NOTES

Date: April 3, 2019  
 Data Sources: Yamhill County GIS, OGIC, US BLM, ESRI



RECEIVED

APR 15 2019

OWRD

# Claim of Beneficial Use - Point of Diversion Map Permit S-54829 (Application S-19124)

## Water Right in the Name of City of McMinnville Township 3 South, Ranges 5 & 6 West (W.M.)



Document Path: c:\0243 - McMinnville - Water - Right - Survey - Figures\006 Permit S14837\COBU S-14837\_POD.mxd

### LEGEND


- Point of Diversion (POD)
- Flow Meter
- Water Treatment Plant
- Water Mainline
- Tax Lots
- Waterbody
- Watercourse

### POD LOCATION DESCRIPTION

**Haskins Reservoir Diversion**  
 Located 2,540 feet South and 960 feet East from the NW corner of Section 18, Township 3 South, Range 5 West (W.M.)

**Haskins Creek Diversion**  
 Located 475 feet South and 2,325 feet West from the NE corner of Section 13, Township 3 South, Range 6 West (W.M.)

### Certified Water Rights Examiner Stamp

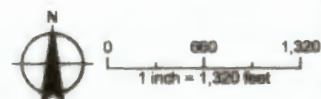


### DISCLAIMER

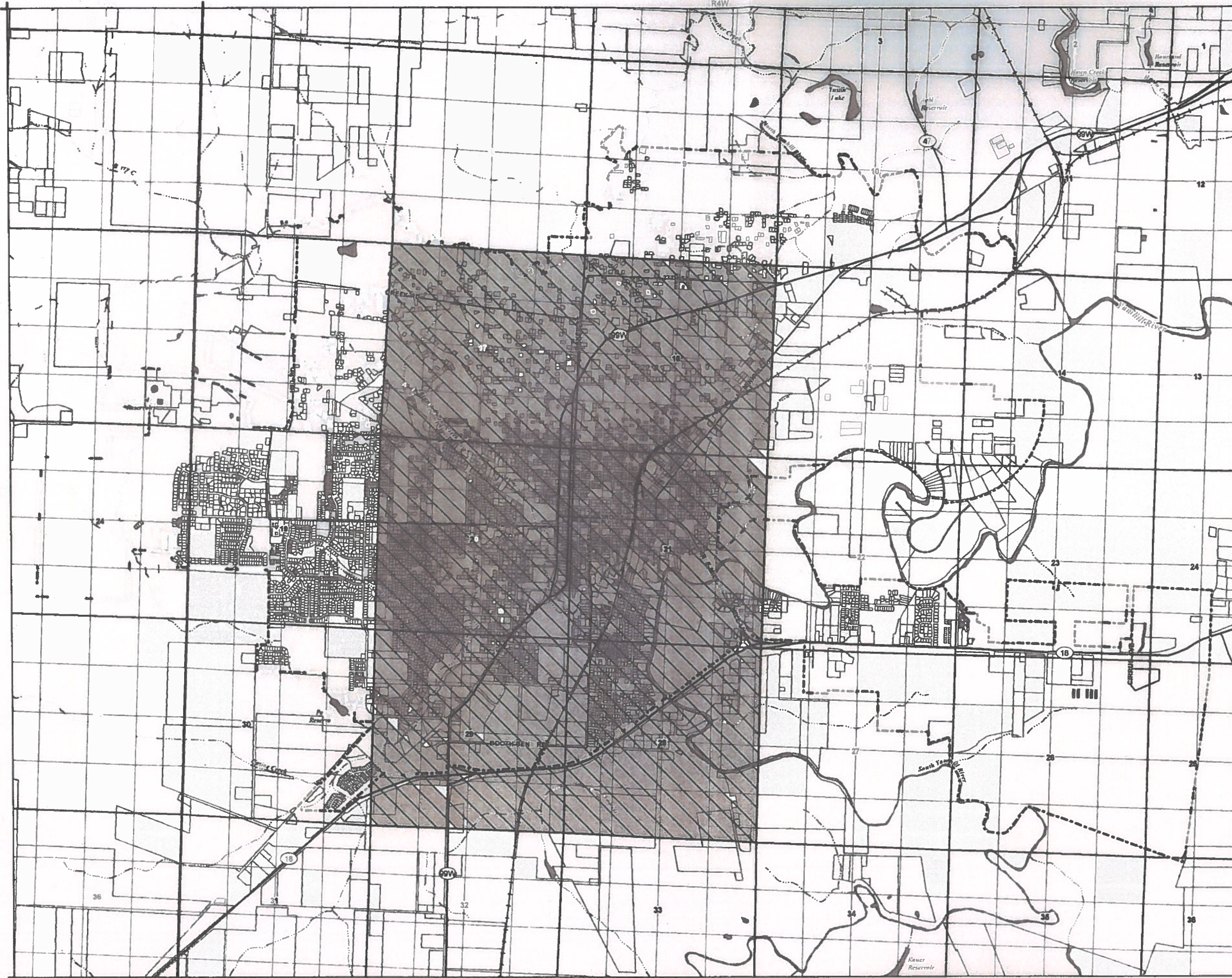
This map was prepared for the purpose of identifying the location of a water right only and it is not intended to provide legal dimensions or location of property ownership lines.

### MAP NOTES

Date: April 3, 2019  
 Data Sources: Yamhill County GIS, OGIC, US BLM, ESRI








**Claim of Beneficial Use  
Place of Use Map  
Permit S-54829  
(Application S-19124)**  
Water Right in the Name of  
City of McMinnville  
Township 4 South, Range 4 West (W.M.)

RECEIVED BY OWRD  
MAR 17 2014  
SALEM, OR

**LEGEND**

- Place of Use (POU)
- McMinnville Water & Light Service Area Boundary
- Tax Lots
- Highways
- Major Roads
- Railroads
- Watercourses
- Waterbodies



EXPIRES: 12-31-2014

**COBU MAP # 817**

**DISCLAIMER**  
This map was prepared for the purpose of identifying the location of a water right only and it is not intended to provide legal dimensions or location of property ownership lines.

**MAP NOTES**  
Date: December 12, 2013  
Data Sources: Yamhill County GIS, OGIC, US BLM, ESRI  
Prepared By: GSI Water Solutions, Inc.

