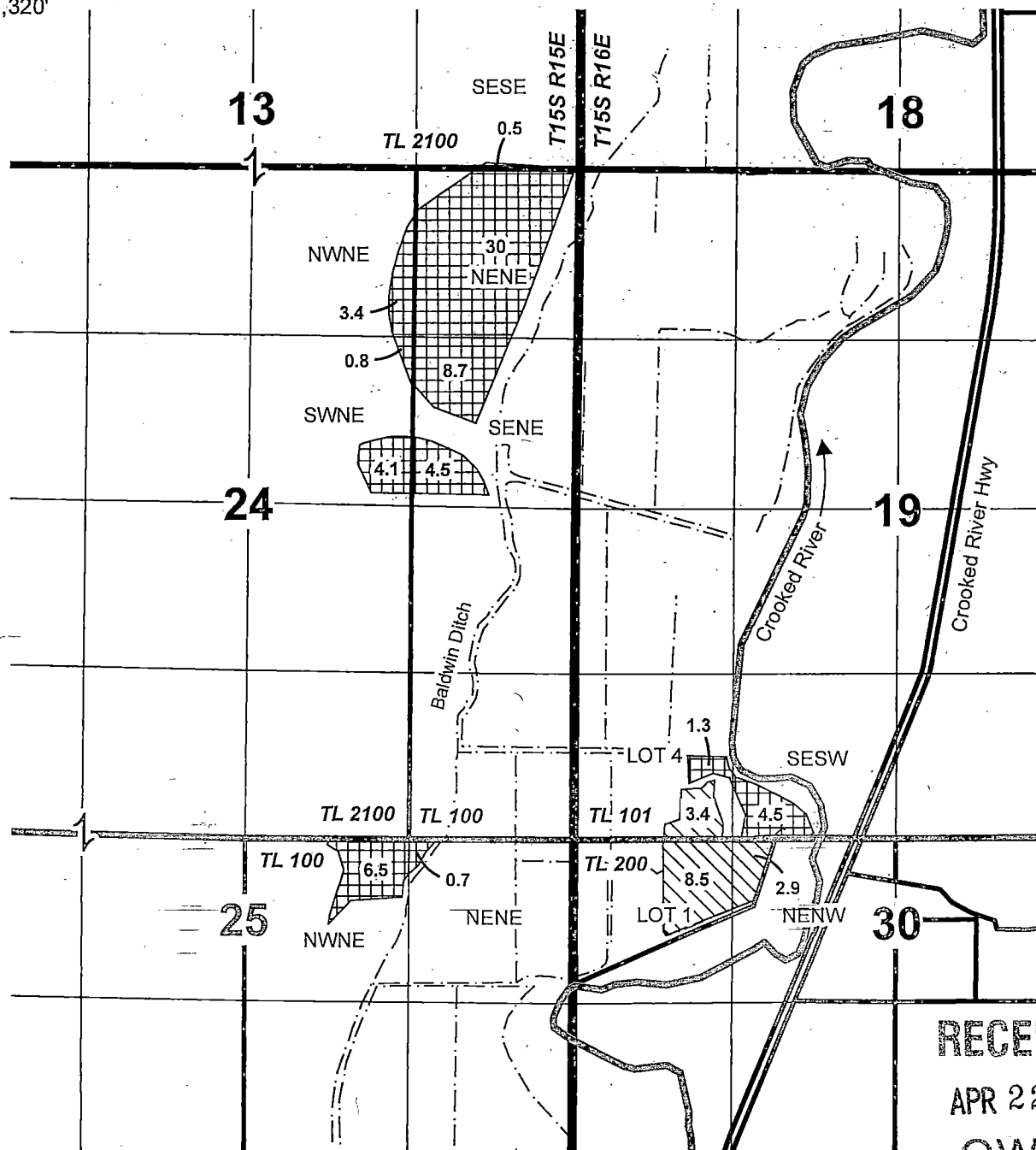
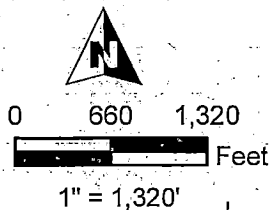
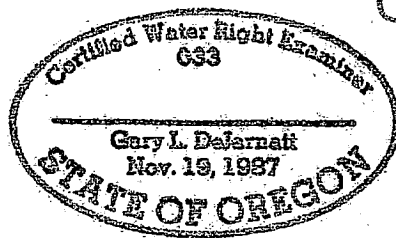


T15S R15E & T15S R16E, WM CROOK COUNTY, OR



RECEIVED
APR 22 2019
OWRD

- Canal
- 1893 POU IR C-80855
- 4-8-1914 POU IR C-80854
- 4-8-1914 POU (IS) C-80854
- Quarter Quarter
- Tax Lot
- Section
- Township



RENEWAL DATE: 12-31-2019

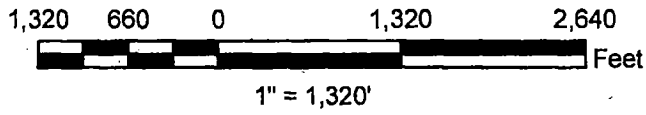
CLAIM OF BENEFICIAL USE MAP White Deer Ranch

JOB # 17045 TRANSFER T-11836

This map is not intended to provide legal dimensions or locations of property ownership lines.
APRIL 20, 2019

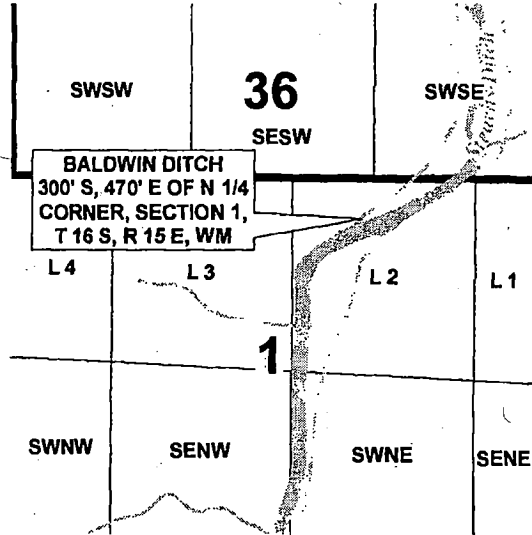
WATER RIGHT SERVICES, LLC

PO BOX 1830, BEND, OR 97709
WWW.OREGONWATER.US 541-389-2837
johnshort@usa.com CCB # 197121



CROOK COUNTY, OREGON

CERTIFICATES 80854 & 80855

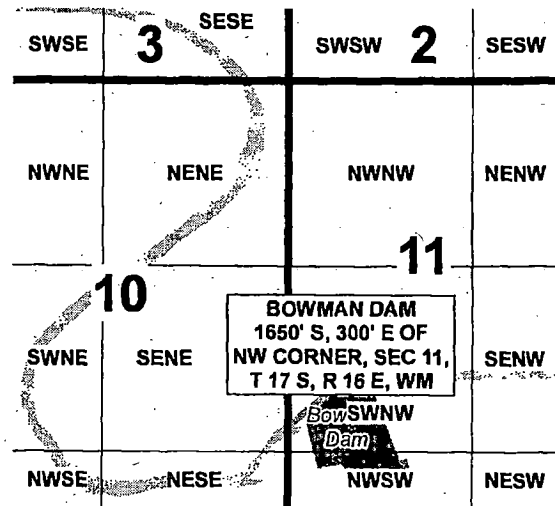


RECEIVED BY OWRD

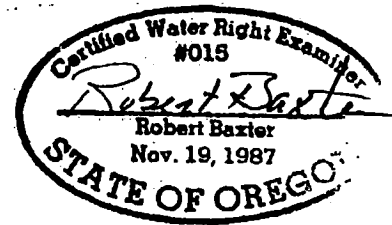
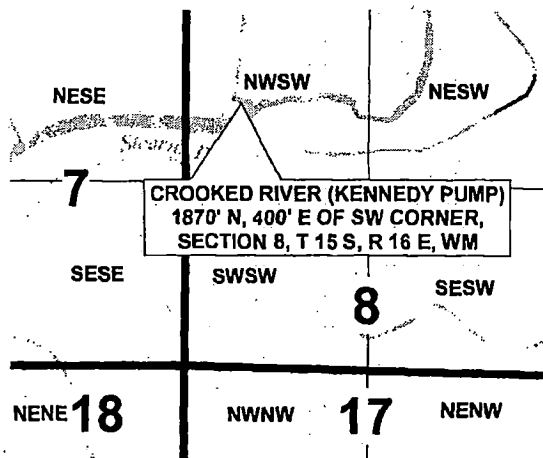
JUN 11 2014

SALEM, OR

CERTIFICATE 80854



CERTIFICATES 80854 & 80855



RENEWAL DATE: 12-31-2015



**WHITE DEER RANCH
POINTS OF DIVERSION**

JOB # 2003057

This map is not intended
to provide legal dimensions
or locations of property
ownership lines.
MAY 29, 2014

WATER RIGHT SERVICES, LLC

PO BOX 1830, BEND, OR 97709

WWW.OREGONWATER.US 541-389-2837

johnshort@usa.com CCB # 197121