


T23S R26E, WM

HARNEY COUNTY, OREGON



- Well and Meter
- Pipeline
- ▨ POU IR
- Township
- Section
- Quarter Quarter
- Tax Lot

T22S R26E

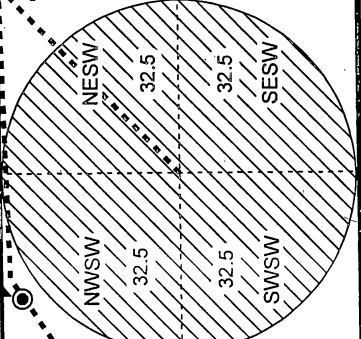
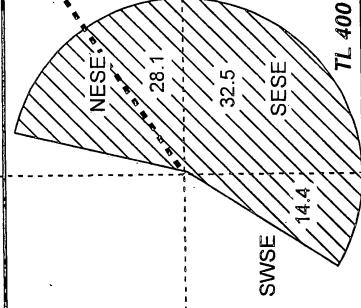
T23S R26E

Well 9 (L-125281) Location:
130' S, 400' E of
W 1/4 Cor Sec 1

Well 10 (L-125280) Location:
40' N, 2710' E of
W 1/4 Cor Sec 1

2


1



TL 400

TL 101

RENEWAL DATE 12/31/2019



RECEIVED

NOV 02 2018

OWRD

CLAIM OF BENEFICIAL USE MAP
Singhose Land & Cattle Company, LLC

T-12427

This map is not intended to provide legal dimensions or locations of property ownership lines.

PROJECT #18046

Date: 10/17/2018

WATER RIGHT SERVICES, LLC
PO BOX 1830, BEND, OR 97709
WWW.OREGONWATER.US CCB # 197121
johnshort@usa.com 541-389-2837