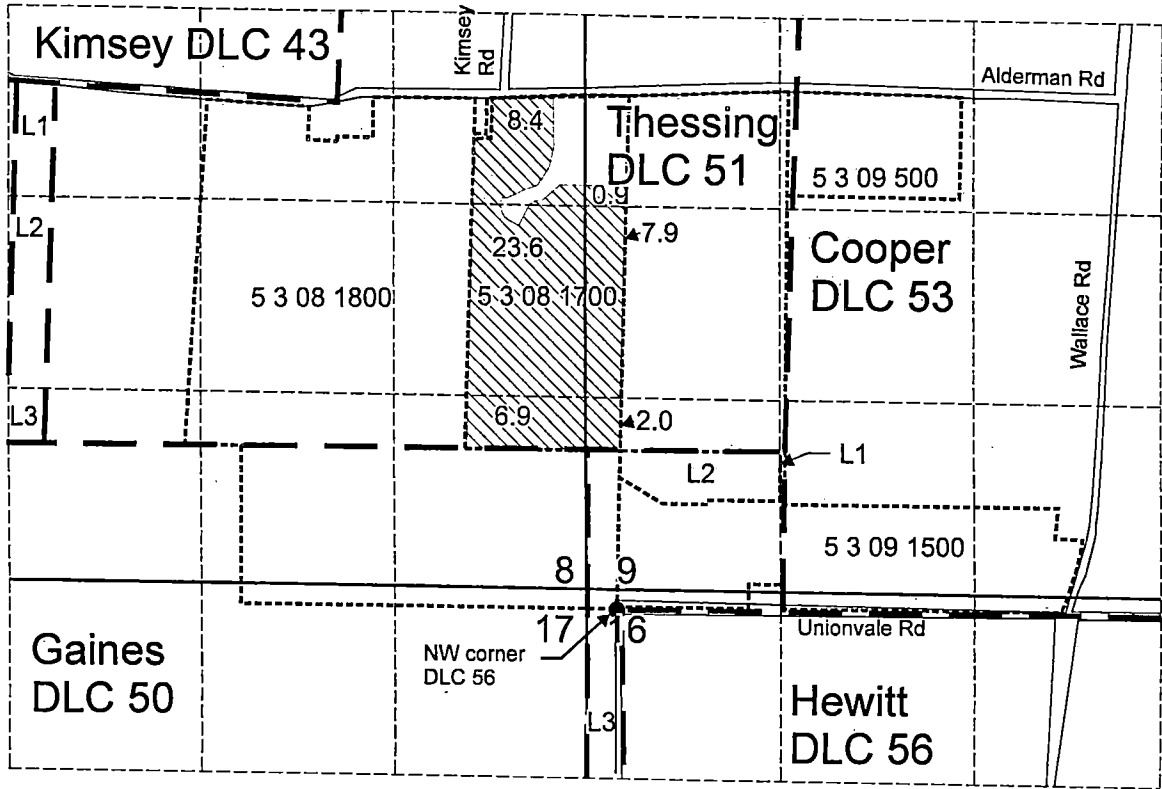



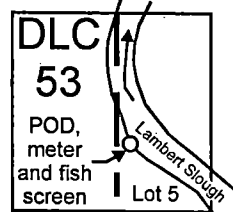
# T.5S. R.3W. Sections 8 & 9, W.M.



Point of Diversion (POD) is located 430 feet north and 80 feet east from SW corner, Government Lot 5, T.5S. R.3W. Section 10, W.M.

 Area (49.7 Acres) on which permit holder is ready, able and willing to apply water for supplemental irrigation use under Application S-87785, Permit S-54768.

--- DLC boundary  
 ..... Tax lot boundary



**RECEIVED**

NOV 19 2015

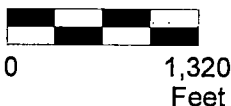
WATER RESOURCES DEPT  
 SALEM, OREGON

CERTIFIED WATER RIGHTS EXAMINER  
 #60772WRE  
*Malia R Kupillas*  
 MALIA R KUPILLAS  
 JUNE 08, 1998  
**STATE OF OREGON**

EXPIRATION DATE: 6/30/17

Note: The quarter quarter lines have been projected using a tax map, government land survey maps, an aerial photograph, and best professional judgement.

Scale: 1" = 1,320'



This map was prepared for the purpose of identifying the location of a water right only and is not intended to provide legal dimensions or location of property ownership lines.



Claim of Beneficial Use Map  
 Application S-87785, Permit S-54768

Pacific Hydro-Geology Inc.

2015 bgp

Carlton Nursery CO. LLC  
 T.5S. R.3W. Sections 8 & 9, W.M.