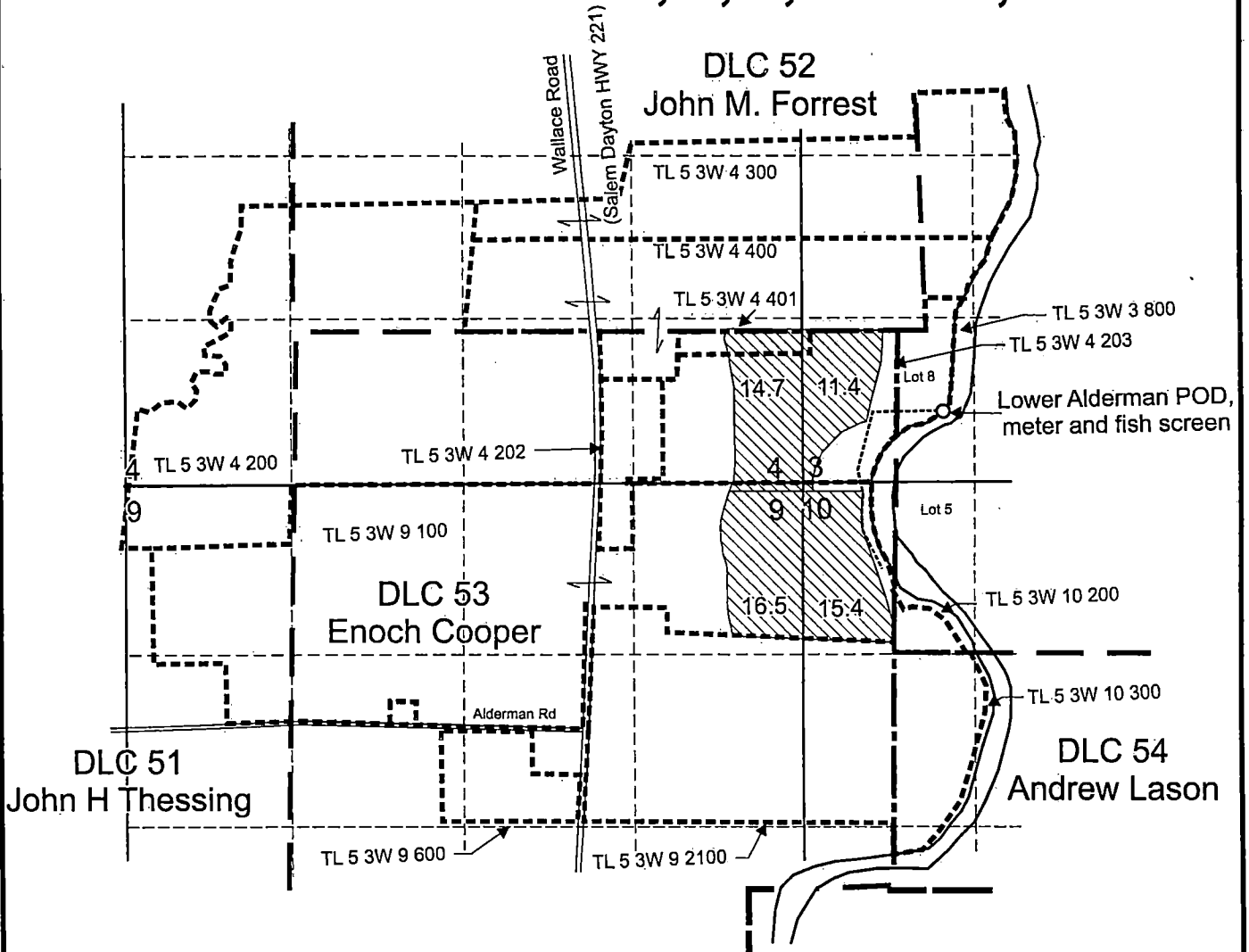


T.5S. R.3W. Sections 3, 4, 9, and 10, W.M.




- Lower Alderman Point of Diversion (POD) is located 520 feet north and 1140 feet east from SW corner of Sec. 3
- ▨ Area (58.0 Acres) irrigated under Application S-87875, Permit S-54834.
- Tax lot boundary
- Irrigation mainline

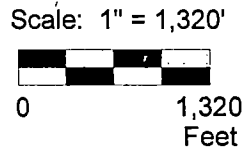
RECEIVED

NOV 19 2015

WATER RESOURCES DEPT
SALEM, OREGON



EXPIRATION DATE: 6/30/17



This map was prepared for the purpose of identifying the location of a water right only and is not intended to provide legal dimensions or location of property ownership lines.



LowerAlderman.cdr

Pacific Hydro-Geology Inc.

Claim of Beneficial Use Map
Application S-87875, Permit S-54834.

Carlton Nursery Co., LLC
T.5S. R.3W. Sections 3, 4, 9, and 10 W.M.