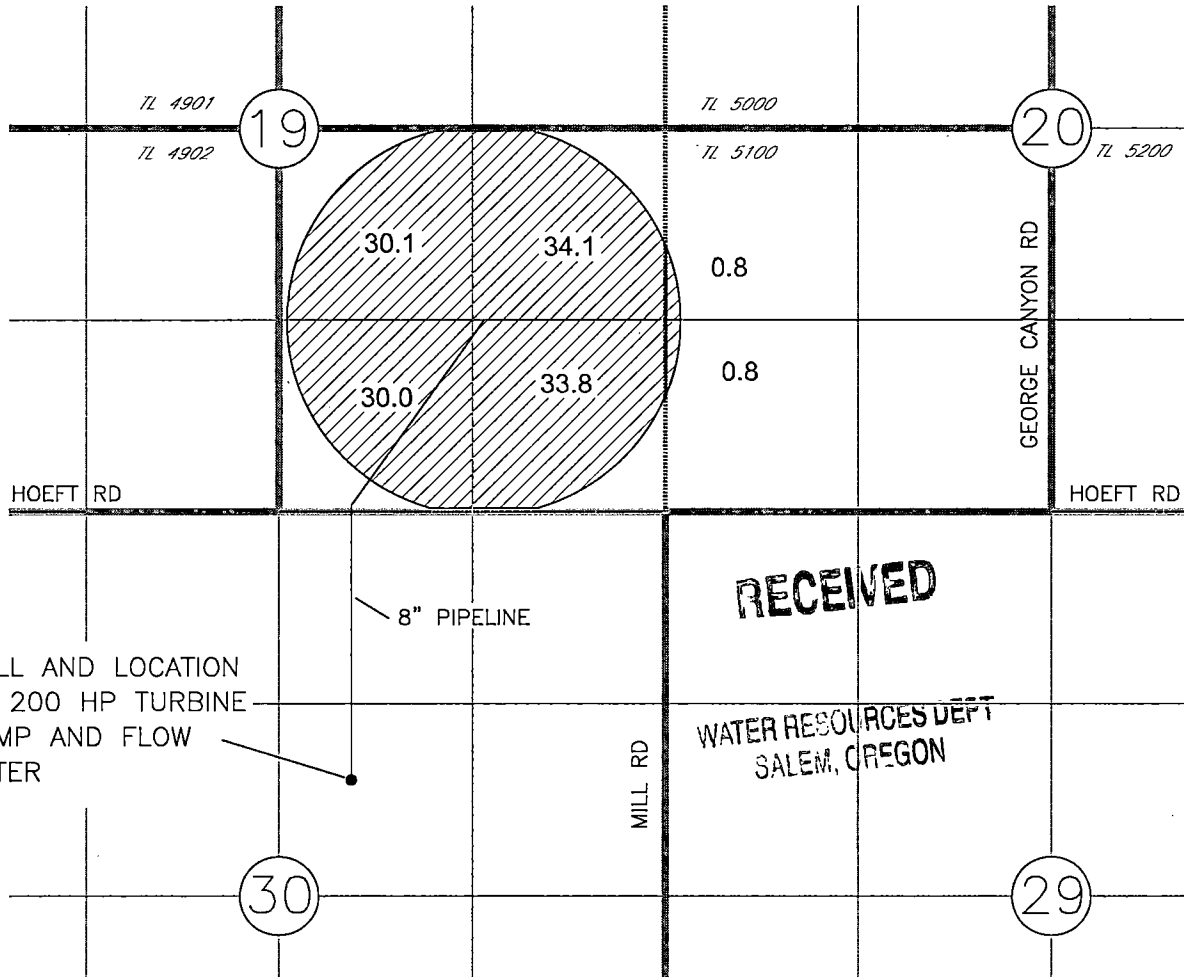


CLAIM OF BENEFICIAL USE MAP
 FOR APPLICATION G-17122, PERMIT G-16547
 IN THE NAME OF J. G. SIMPSON, INC.
 SECTIONS 19 AND 20, T1N, R32E, WM
 UMATILLA COUNTY



RECEIVED

WATER RESOURCES DEPT
 SALEM, OREGON

WELL AND LOCATION
 OF 200 HP TURBINE
 PUMP AND FLOW
 METER

LEGEND

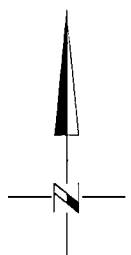
IRRIGATED ACREAGE

• POINT OF APPROPRIATION
 WELL LOCATED 1850' SOUTH AND 2150' WEST
 FROM THE NE CORNER OF SEC 30

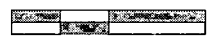
TL 800 TAX LOT NUMBER

Certified Water Right Examiner
 #333 WRE
Dale G. VanScheinck
 Dale G. VanScheinck
 May 19, 1992
 11/18/11
 STATE OF OREGON

Renew 6/30/12



0 660 1320



SCALE IN FEET

NOTE:
 THE PURPOSE OF THIS MAP IS TO IDENTIFY THE APPROXIMATE LOCATION
 OF THE WATER RIGHT. IT IS NOT INTENDED TO PROVIDE INFORMATION
 RELATIVE TO THE LOCATION OF PROPERTY OWNERSHIP BOUNDARY LINES.