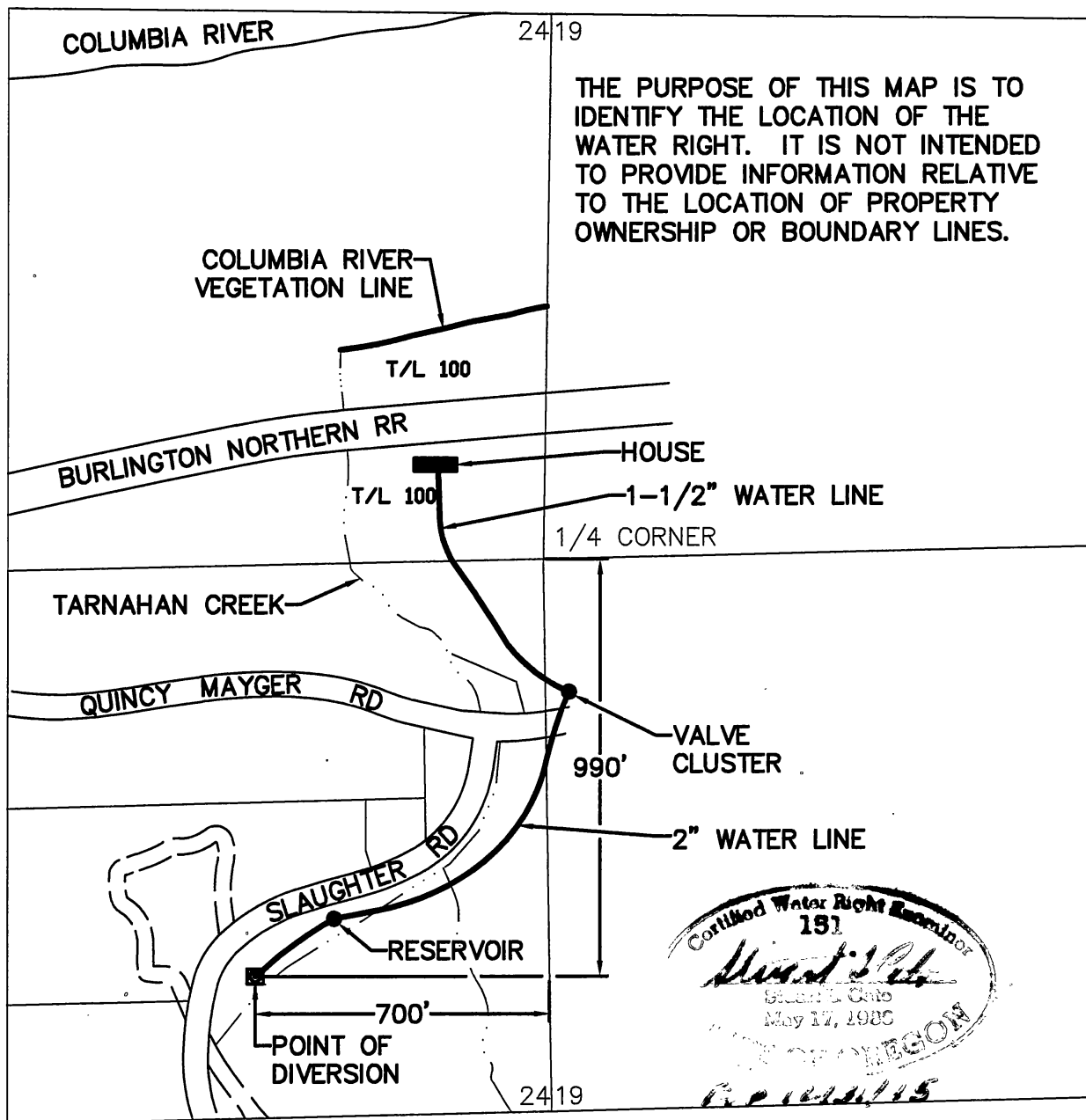


T. 8N., R. 3W., SEC. 19 & R 4W SEC 24 W.M.



THE PURPOSE OF THIS MAP IS TO IDENTIFY THE LOCATION OF THE WATER RIGHT. IT IS NOT INTENDED TO PROVIDE INFORMATION RELATIVE TO THE LOCATION OF PROPERTY OWNERSHIP OR BOUNDARY LINES.

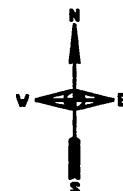

FINAL PROOF SURVEY

UNDER

APPLICATION NO. S-84082 PERMIT NO. 53633

IN NAME OF

JACK C. MESSDORFER



SCALE: 1"=400'

SCLA STUART L CATO CONSULTING CIVIL ENGINEER 855 NW KATHERINE LANE BEAVERTON, OREGON 97225 503-282-0888 PHONE/FAX	SURVEYED BY <u>CWRE-151</u>		4152-1 DRAWING NO.
	DRAWN BY: <u>CCV</u>	JOB NO.: <u>314152.03</u>	