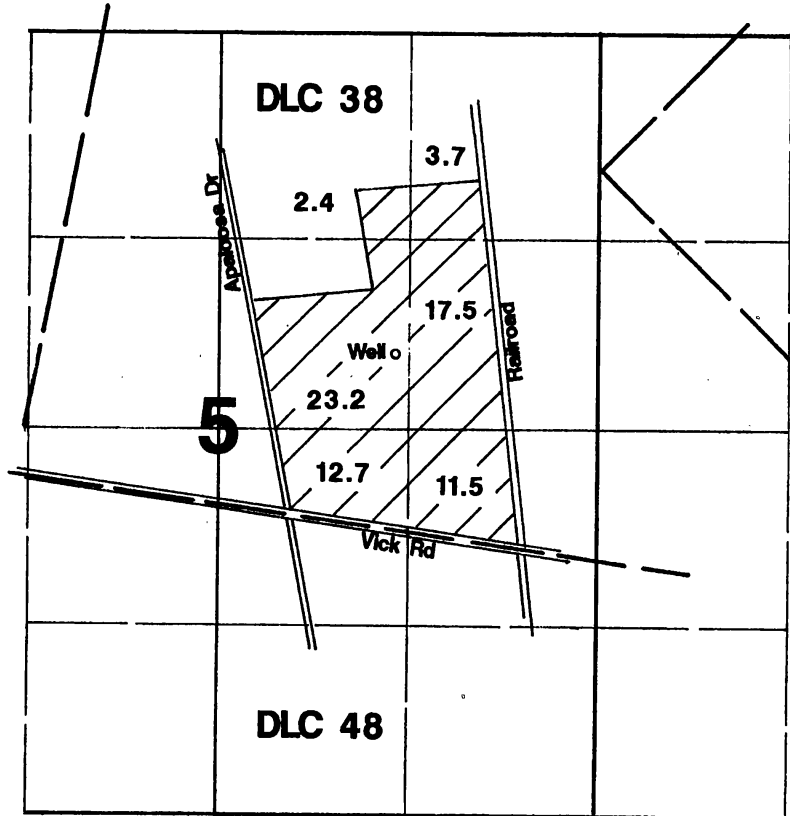
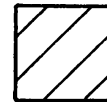


# T.5S., R2E., W.M.



Area Irrigated



Well located 530'N & 1210'E from center Section 5.


## Final Proof Survey

Application #: G-13123 Permit #: G-11843

In Name Of

**Richard D. Moorhouse**  
**Roy D. Moorhouse**

Surveyed on August 30, 1995 by James Grimm



THIS MAP WAS PREPARED FOR THE PURPOSE OF IDENTIFYING THE LOCATION OF A WATER RIGHT ONLY AND IS NOT INTENDED TO PROVIDE LEGAL DIMENSIONS OR LOCATION OF PROPERTY OWNERSHIP LINES.