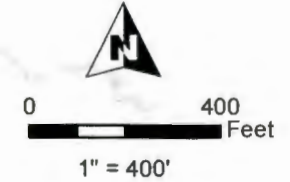







**T16S, R12E,
SECTION 31, WM**

DESCHUTES COUNTY, OREGON




-  POU Irrigation
-  Section
-  Quarter Quarter
-  Tax Lot
-  Point of Diversion (POD)

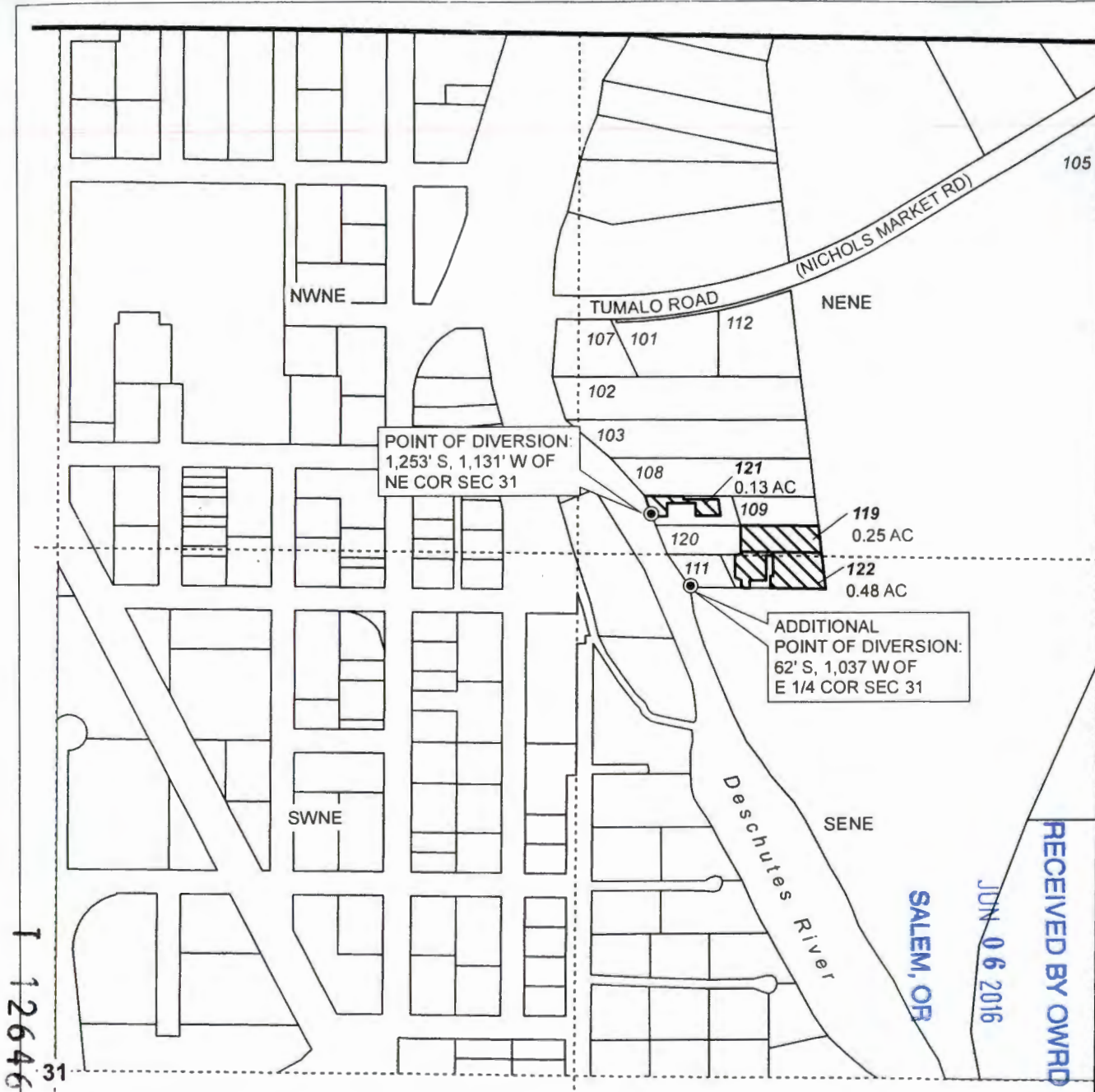
RECEIVED BY OWRD

APR 19 2017

SALEM, OR



RENEWAL DATE 12/31/2017



1 12646
31

RECEIVED BY OWRD
JUN 06 2016
SALEM, OR

APOD TRANSFER MAP
Virginia Ross

Certificate 67313

NOTE: THIS MAP IS NOT INTENDED TO
PROVIDE LEGAL DIMENSIONS OR LOCATIONS
OF PROPERTY OWNERSHIP LINES.

PROJECT #16002

APRIL 12, 2016

WATER RIGHT SERVICES, LLC

PO BOX 1830, BEND, OR 97709

CCB# 197121 www.oregonwater.us

541-389-2837 JOHNSHORT@USA.COM