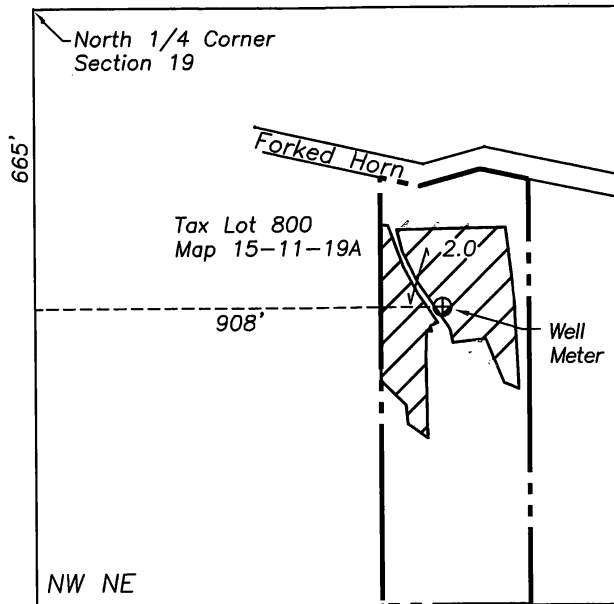




Claim of Beneficial Use

T-11204



Sec. 19
T15S R11E, W.M.
Deschutes Co., OR



Renewal date: 6/30/2016



Water beneficially used under T-11204
(Priority date 8/11/1993)




Tax lot boundary



Well and meter



1/16 Section lines



GRAPHIC SCALE - FEET

THIS MAP IS FOR THE PURPOSE OF IDENTIFYING THE LOCATION OF THE WATER RIGHT. IT IS NOT INTENDED TO PROVIDE LEGAL DIMENSIONS OR LOCATIONS OF PROPERTY OWNERSHIP LINES.