

**T25S, R31E,
SECTIONS 29 AND 32, WM**

HARNEY COUNTY, OREGON



0 1,320 Feet
1" = 1,320'

- POU AG Remaining
- POU IR OFF
- Township
- Section
- Quarter Quarter
- Tax Lot
- Well
- Buried Pipeline

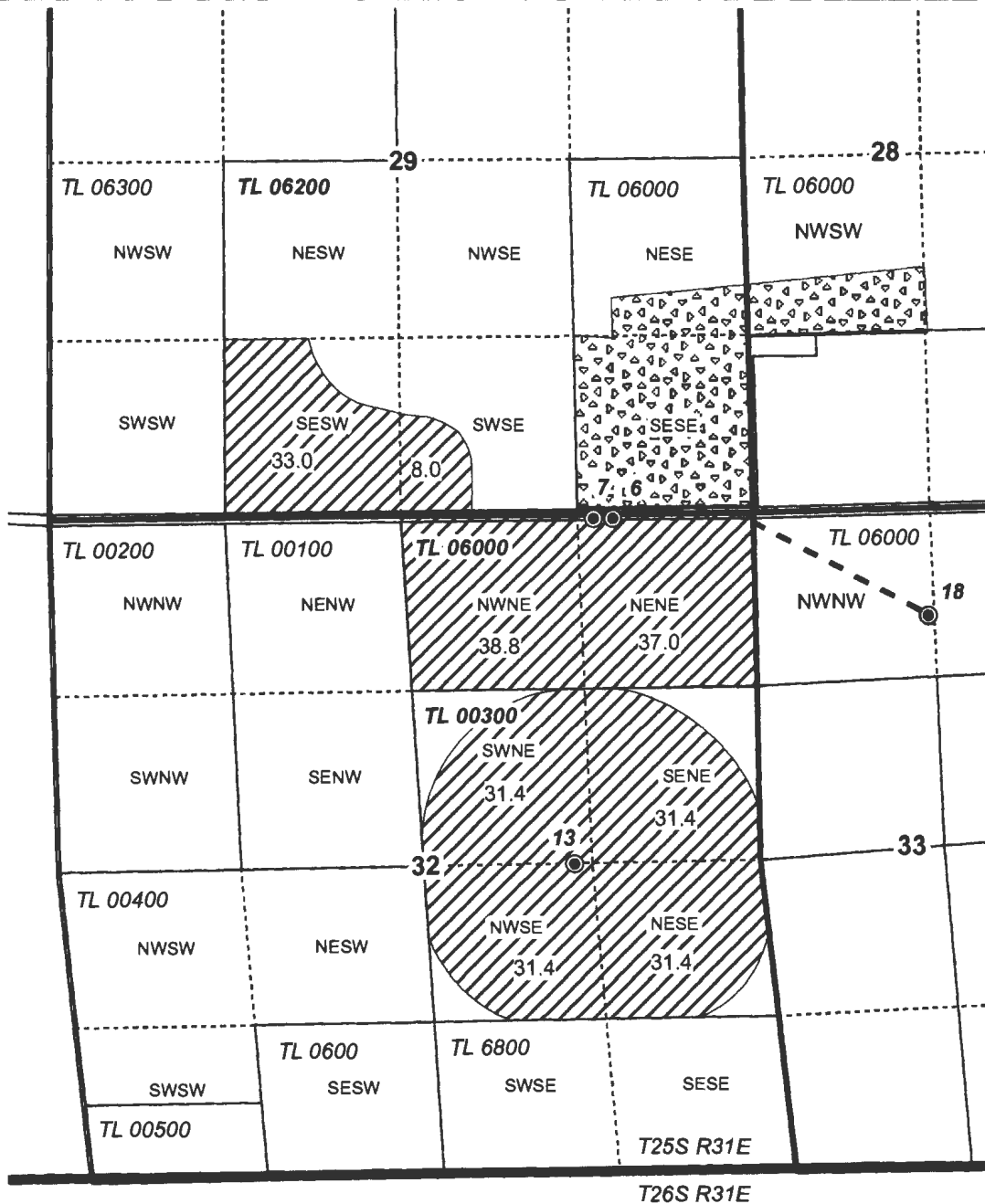
WELLS:

#6:
40' S AND 1,055' W
OF NE COR SEC 32

#7 & METER FOR 6 & 7:
40' S AND 1,200' W
OF NE COR SEC 32

#13 & METER:
2,630' S AND 1,340' W
OF NE COR SEC 32

#18 & METER:
770' S AND 1,320' E
OF NW COR SEC 33



RECEIVED RENEWAL DATE: 12/31/2018

JAN 29 2018

OWRD



**TRANSFER "OFF" MAP
Golden Rule Farms, Inc.**

CERTIFICATE 93424

NOTE: THIS MAP IS NOT INTENDED TO
PROVIDE LEGAL DIMENSIONS OR LOCATIONS
OF PROPERTY OWNERSHIP LINES.

NOVEMBER 27, 2017

WATER RIGHT SERVICES, LLC

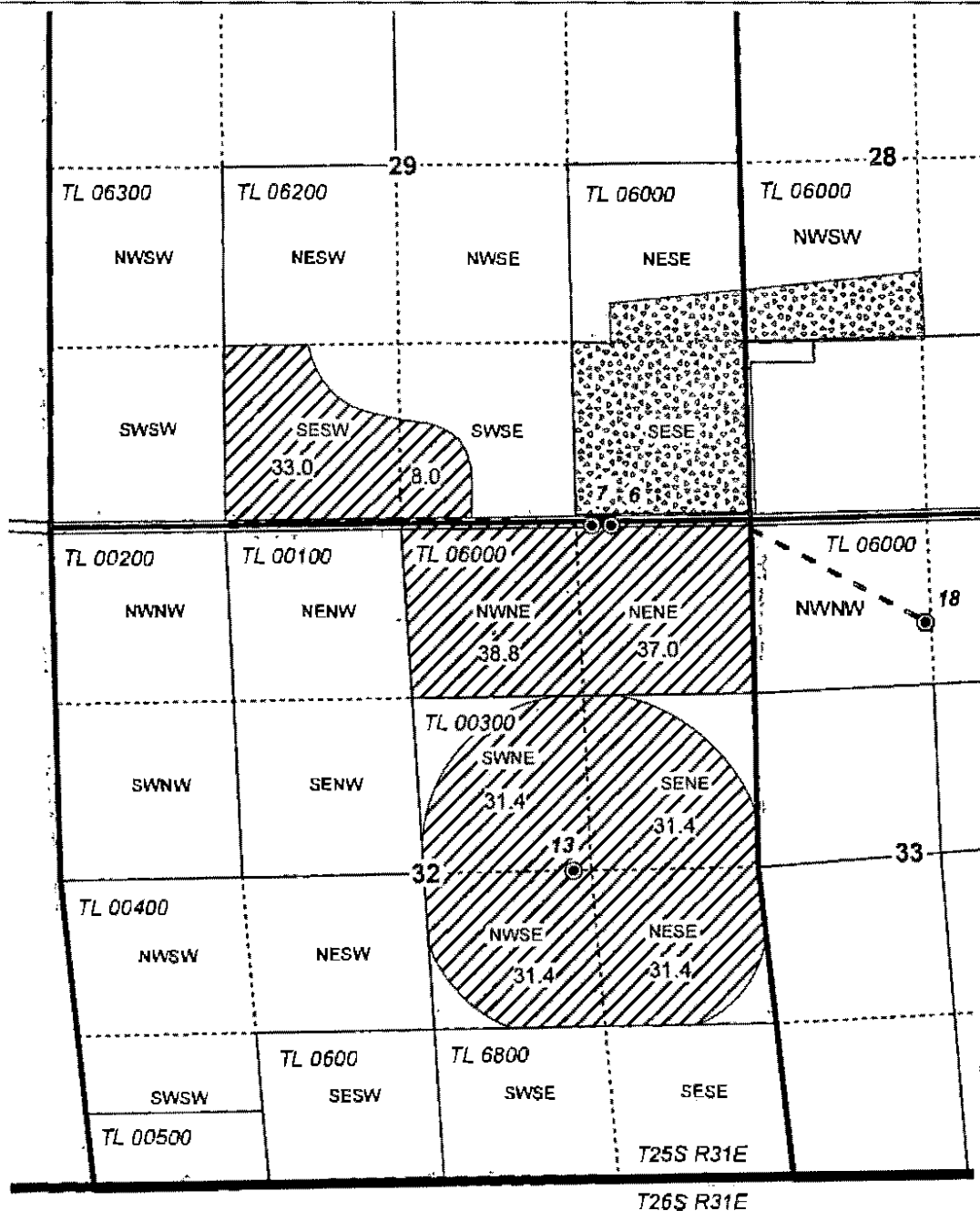
PO BOX 1830, BEND, OR 97709

CCB# 197121 www.oregonwater.us

541-389-2837 JOHNSHORT@USA.COM

T25S, R31E,
SECTIONS 29 AND 32, WM

HARNEY COUNTY, OREGON



WELL:

#6:
40' S AND 1,055' W
OF NE COR SEC 32

#7 & METER FOR 6 & 7:
40' S AND 1,200' W
OF NE COR SEC 32









#13 & METER:
2,630' S AND 1,340' W
OF NE COR SEC 32

#18 & METER:
770' S AND 1,320' E
OF NW COR SEC 33



0 1,320
Feet

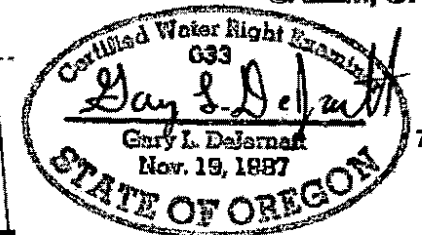
1" = 1,320'

-  POU AG
-  POU IR
-  Township
-  Section
-  Quarter Quarter
-  Tax Lot
-  Well
-  Buried Pipeline

RECEIVED BY OWRD

MAR 06 2017

SALEM, OR



RENEWAL DATE: 12/31/2017

CLAIM OF BENEFICIAL USE MAP
Golden Rule Farms, Inc.

NOTE: THIS MAP IS NOT INTENDED TO
PROVIDE LEGAL DIMENSIONS OR LOCATIONS
OF PROPERTY OWNERSHIP LINES.

WATER RIGHT SERVICES, LLC
PO BOX 1830, BEND, OR 97709
CCB# 197121 www.oregonwater.us
541-389-2837 JOHNSHORT@USA.COM

AP G-14923

PERMIT G-17544

PROJECT #16066

DECEMBER 15, 2016