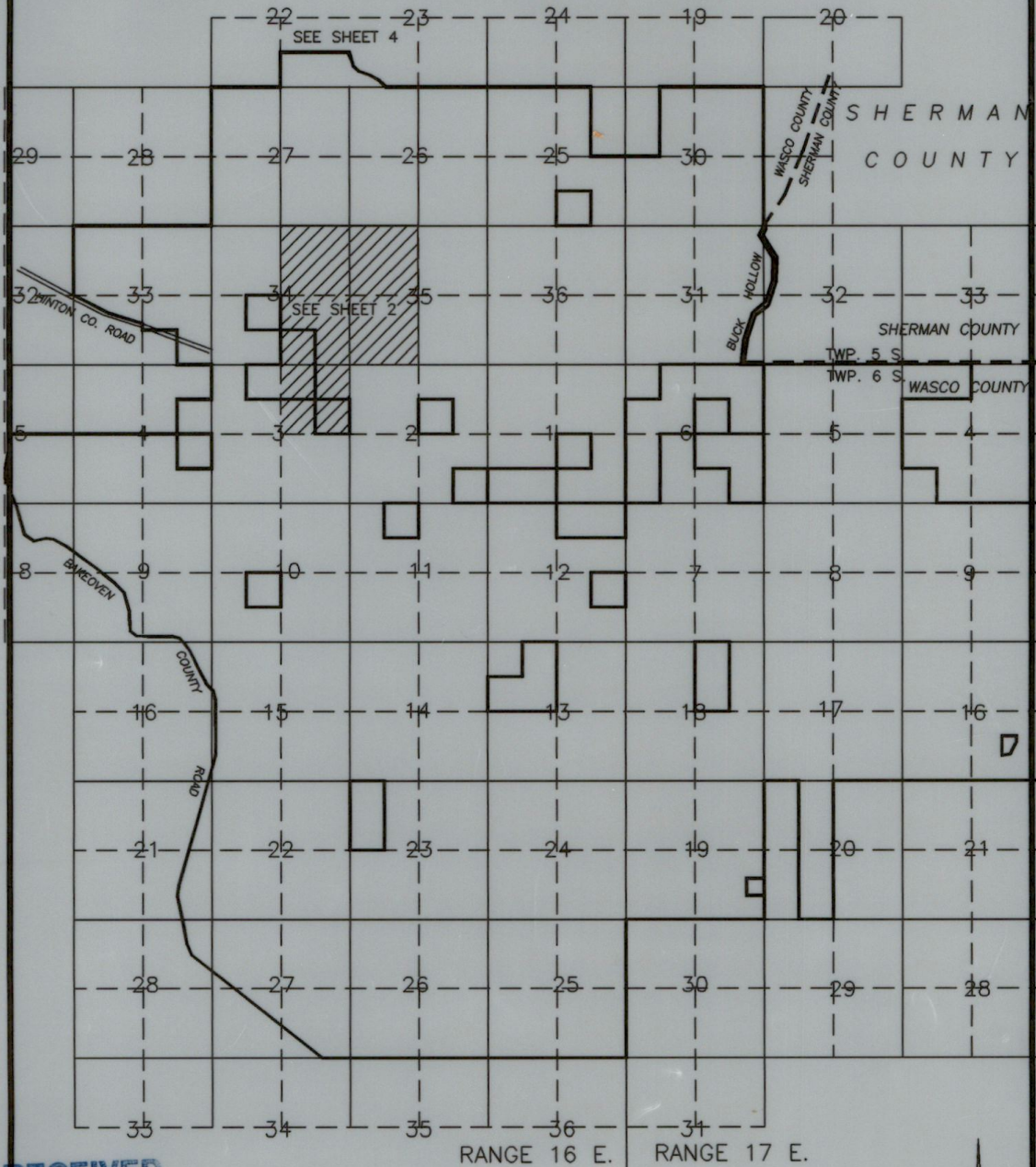


T.5S. R.16 & 17E. AND T.6S. R.16 & 17 E. W.M.
 WASCO COUNTY, OREGON



RECEIVED

SEP 20 1999

FINAL PROOF SURVEY

WATER RESOURCES DEPT.
 SALEM, OREGON

SCALE: 1" = 1 MILE

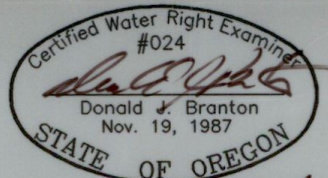
APPLICATION No. **G-13225**

PERMIT No. **G-12539**

IN THE NAME OF:
DANIEL CARVER

DATE: **SEPTEMBER 15, 1999**

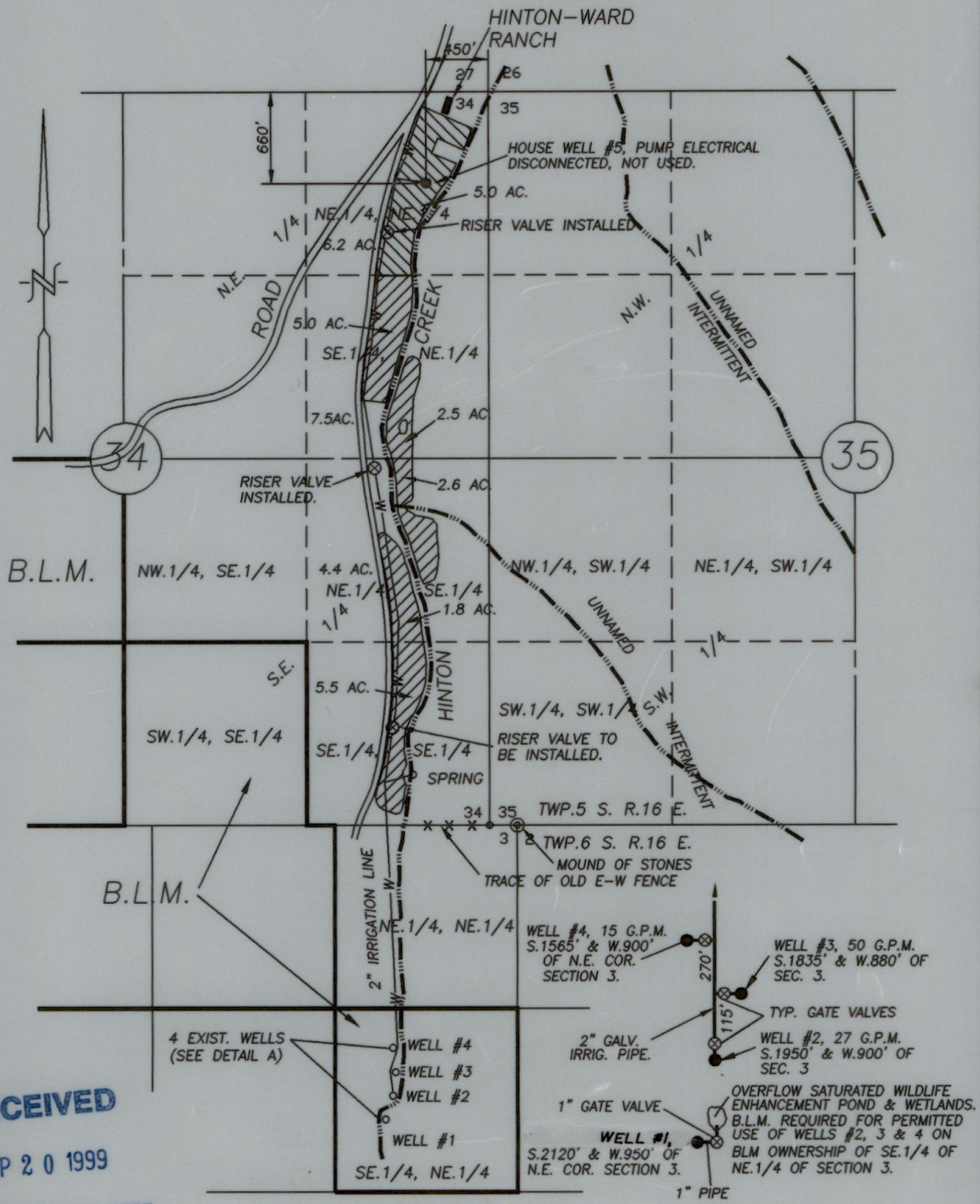
BY: TENNESON ENGINEERING CORP.
 409 LINCOLN STREET,
 THE DALLES, OREGON. 97058
 PH. (541) 296-9177



NOTE:

*THIS MAP IDENTIFIES THE LOCATION OF THE WATER RIGHT ONLY AND IS NOT INTENDED TO PROVIDE DIMENSIONS OR LOCATE PROPERTY OWNERSHIP LINES.

SECTION 3, T.6 S. R.16 E. W.M. AND
 SECTIONS 34 & 35, T.5 S. R.16 E. W.M.
 WASCO COUNTY, OREGON



RECEIVED
 SEP 20 1999

WATER RESOURCES DEPT.
 SALEM, OREGON

FINAL PROOF SURVEY

SCALE: 1" = 1000'

APPLICATION No. G-13225
 PERMIT No. G-12539
 IN THE NAME OF: DANIEL CARVER
 DATE: SEPTEMBER 15, 1999

BY: TENNESON ENGINEERING CORP.
 409 LINCOLN STREET,
 THE DALLES, OREGON. 97058
 PH. (541) 296-9177

Certified Water Right Examiner
 #024

 Donald J. Branton
 Nov. 19, 1987
 STATE OF OREGON

NOTE:
Renew 12/31/99
 *THIS MAP IDENTIFIES THE LOCATION OF THE WATER RIGHT ONLY AND IS NOT INTENDED TO PROVIDE DIMENSIONS OR LOCATE PROPERTY OWNERSHIP LINES.