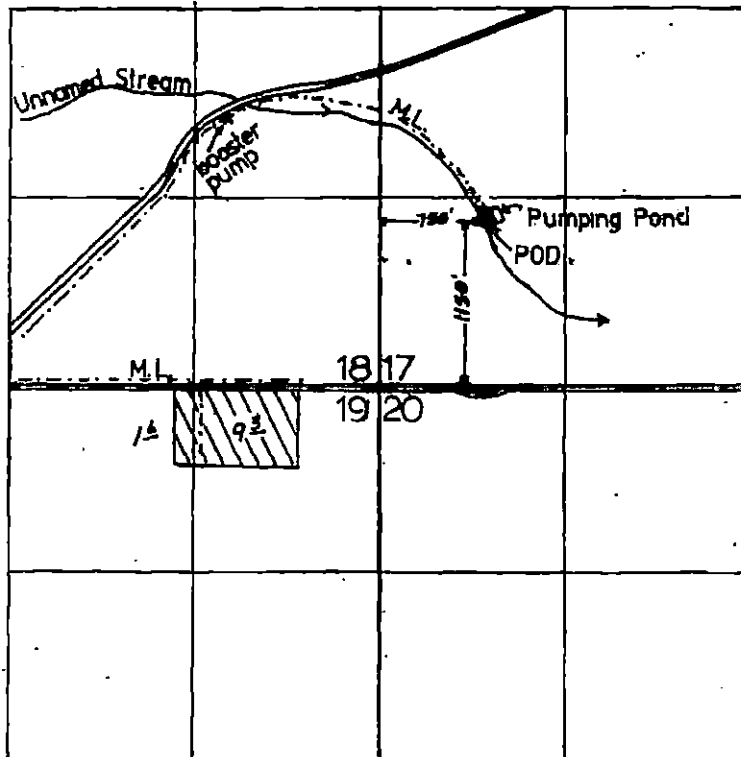


**T. 2 N., R. 10 E., W.M.**



**FINAL PROOF SURVEY**

UNDER

Transfer 4263

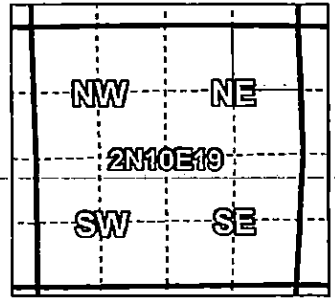
IN NAME OF

**George Akiyama**

Surveyed SEPTEMBER 30, 1993, by L. MILLER

# Farmers Irrigation District

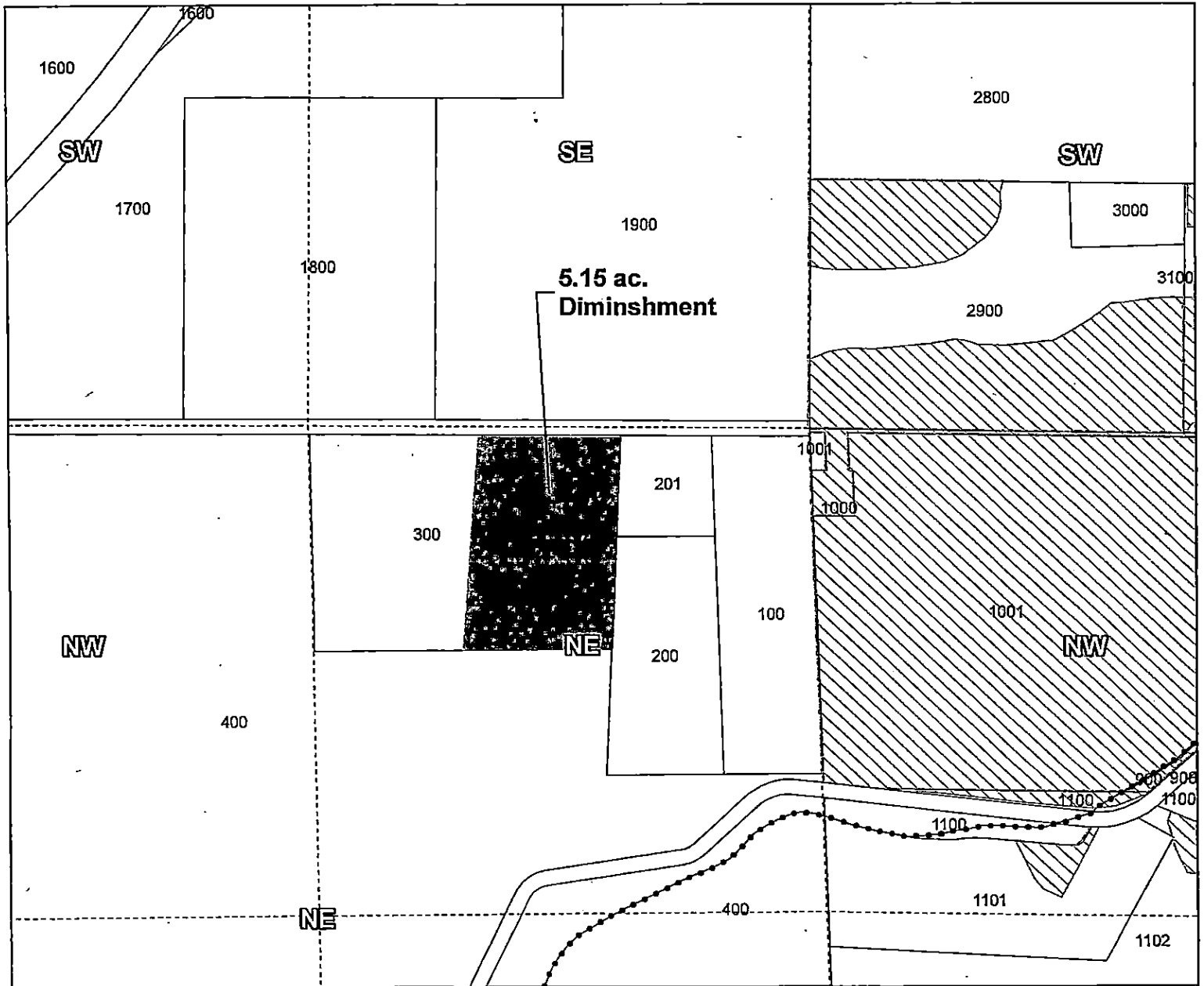
## Diminishment of a Private Water Right , Map



**Certificates: IR 84739**

for Dick & Joyce Kobayashi

*Kobayashi 3*



2N-10E-19-NE/NE-0300, 10.9 ac. Certificate 84739.

Diminish to Supplemental 5.15 ac, 84739

5.75 ac. primary 84739 remains.

- Pipelines and Canals
- Transfer
- Taxlots
- ▨ Primary Water Right

**RECEIVED**  
**JUL 31 2019**  
**OWRD**



1 inch = 400 feet

Prepared by Farmers Irrigation District July 2019