

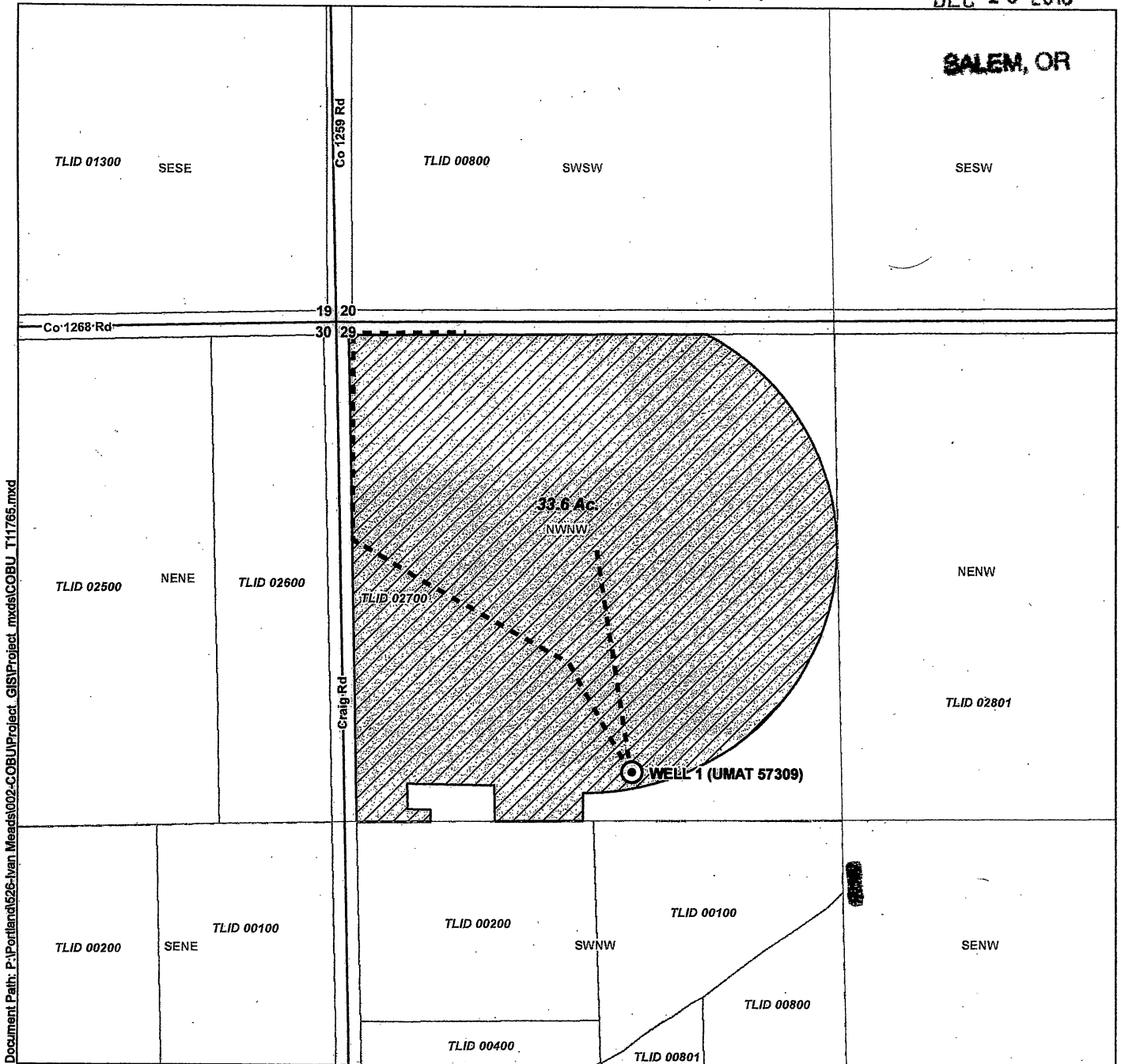
Claim of Beneficial Use Transfer T-11765 (Permit G-5579, Application G-5834)

A Water Right in the Name of Ivan and Martin Meads
Umatilla County
Township 5 North, Range 29 East (W.M.)

RECEIVED BY OWRD







DEC 10 2015

SALEM, OR



Document Path: P:\Portland\526-Ivan Meads\002-COBUN\Project_GIS\Project_mxd\COBU_T11765.mxd


LEGEND

-  Point of Appropriation
-  Mainline
-  Place of Use (POU), 33.6 ac
-  Tax Lot
-  Watercourse
-  Waterbody

POA Location Description

Well 1 (UMAT 57309)
Located 1,190 feet South and 755 feet East from the NW corner of Section 29, Township 5 North, Range 29 East (W.M.)

Certified Water Rights Examiner Stamp



Disclaimer
This map was prepared for the purpose of identifying the location of a water right only and it is not intended to provide legal dimensions or location of property ownership lines.

Map Notes
Date: November 6, 2015
Data Sources: ESRI, USGS, BLM, Umatilla Co.
Prepared By: GSI Water Solutions, Inc.

