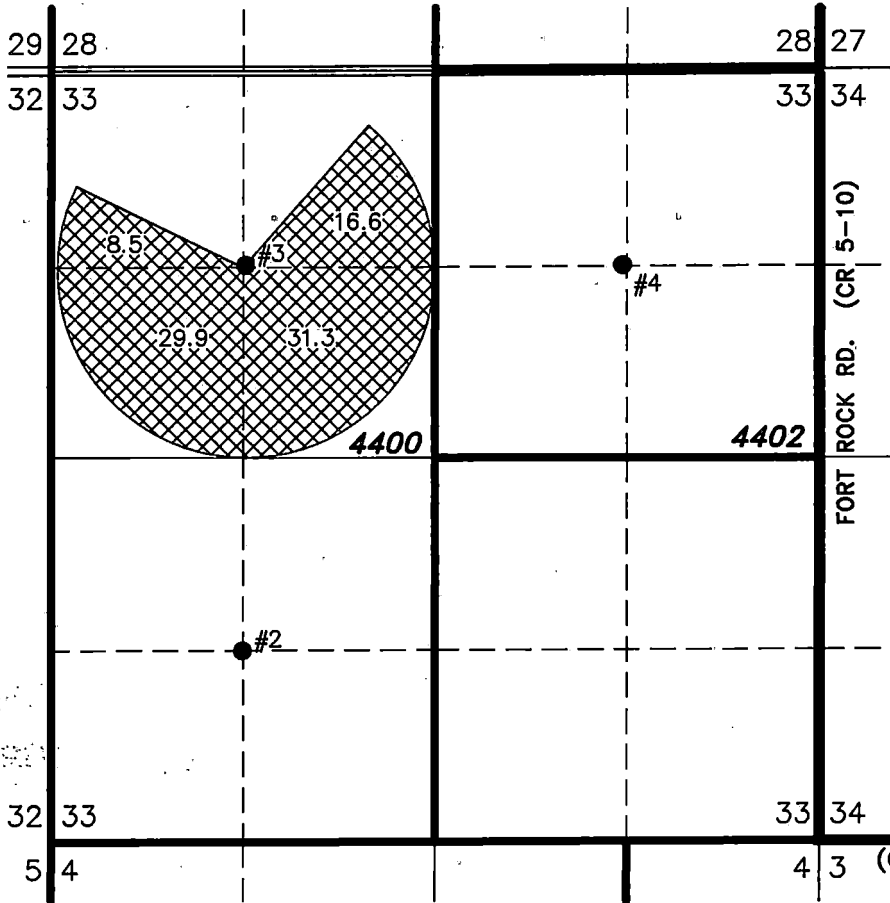


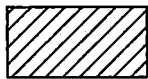
FINAL PROOF MAP

TO ADD A POINT OF APPROPRIATION &
CHANGE PLACE OF USE FOR T-11322
POPLAR'S RANCH, INC.

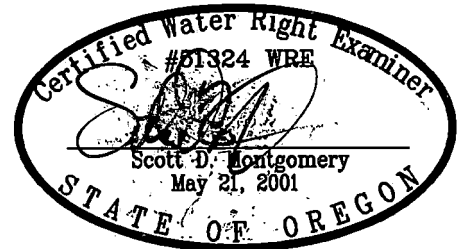
SECTION 33 IN TOWNSHIP 26 SOUTH, RANGE 15 EAST, W.M.
TAX LOT: 4400



RECEIVED BY COUNTY
NOV 13 2001
SILVER LAKE, OR



86.3 ACRES PRIMARY IRRIGATION
AUTHORIZED FROM POA #3 BY
PERMIT G-9146.



- **#3 LAKE 51764)**
LOCATED IN THE NW 1/4 NW 1/4 SECTION 33, T26S R15E,
W.M. AND 1320 FEET SOUTH AND 1320 FEET EAST FROM THE
NW CORNER OF SAID SECTION.
FLOW METER IS ON PIPE 4.0' NORTH OF WELL.

RENEWAL DATE: 12/31/2016

THIS MAP IS FOR THE PURPOSE OF LOCATING A WATER
RIGHT ONLY AND HAS NO INTENT TO PROVIDE LEGAL
DIMENSIONS OR THE LOCATION OF PROPERTY LINES.

PREPARED FOR:

POPLARS RANCH, INC.
59234 FORT ROCK RD.
SILVER LAKE, OR 97638

PREPARED BY:



ALL POINTS ENGINEERING AND SURVEYING, INC.
P.O. BOX 767
(541) 548-5833
TERREBONNE, OR 97760
www.APEandS.com