


LEGEND

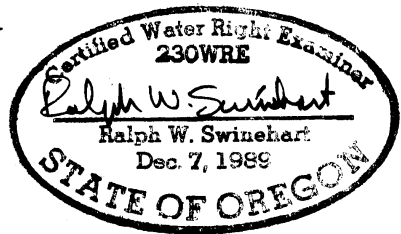
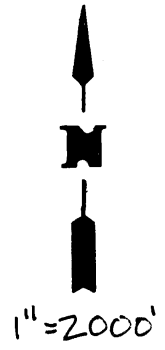
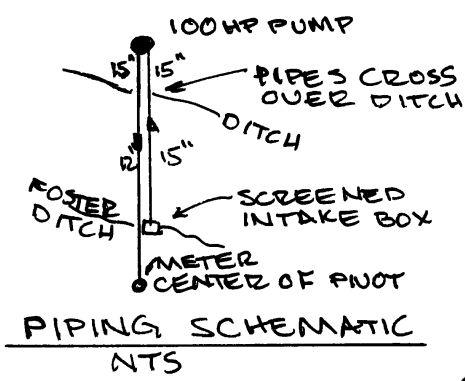
 LAND IRRIGATED UNDER CERT 81644 TO HAVE POD MOVED FROM WEST SIDE DITCH TO FOSTER DITCH

EXISTING POD FOR CERT 81644 IS WESTSIDE DITCH, 152' SOUTH AND 200 FEET EAST FROM THE CENTER OF SECTION 27, T12S, R43E

RECEIVED

APR 12 2019

OWRD



THIS MAP IS PREPARED FOR WATER RIGHT PURPOSES AND SHOULD NOT BE USED FOR PROPERTY LOCATION PURPOSES

| | |
|--|--|
| <p>CW APP CW-95 CHANGE OF POD FOR CERT 81644 SEE #15 & 16 T12S R43E & T14N R43E WALLOWA COUNTY</p> | <p>FINAL PROOF MAP FOR WOODY & MEGAN WOLFE 81544 JULY 82 WALLOWA, OREGON 97885 PREPARED BY WALLOWA MTN ENGR ENTERPRISE, OREGON 10/2018</p> |
|--|--|