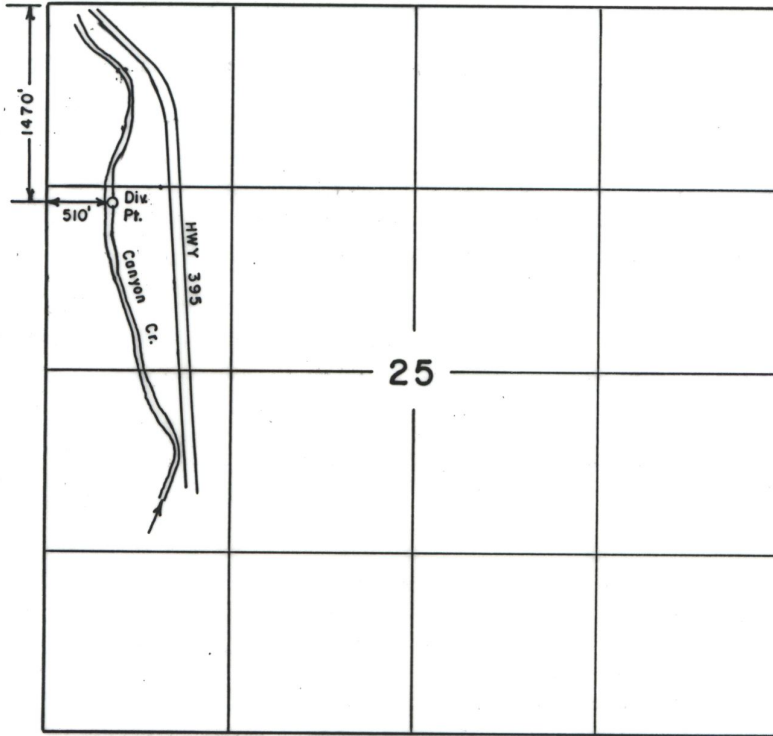



T14S,R31E,W.M.



FINAL PROOF SURVEY

UNDER
Transfer No. T-6410

IN NAME OF
BRYAN AND DEANNA NELSON



Surveyed Feb.28, 1992 By Robert D. Baggett

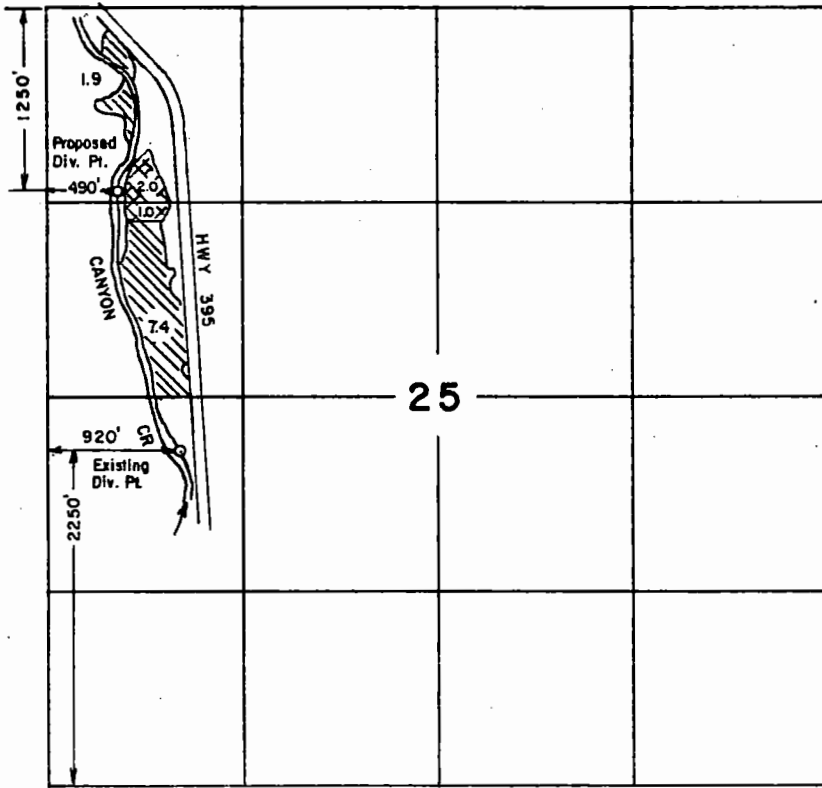
NOTE:
The preparation of this map was for the purpose of identifying the location of the proposed water right and has no intent to provide dimensions or locations of property ownership lines.

TI4S R3IE,W.M.

RECEIVED


JUL 30 1990

WATER RESOURCES DEPT.
SALEM, OREGON



SCALE 1"=1320"

APPLICATION MAP FOR
ADDITIONAL POINT OF DIVERSION

 C 25441

 Proposed POU

FOR
BRYAN NELSON

BY
BAGETT-GRIFFITH & ASSOC.
P.O. BOX 476
JOHN DAY, OR. 97845

NOTE: The preparation of this map was for the purpose of identifying the location of the proposed water right and has no intent to provide dimensions or location of property ownership lines. Location information shown hereon was furnished by the applicant.

JUNE 9, 1990 Revised July 26, 1990

