
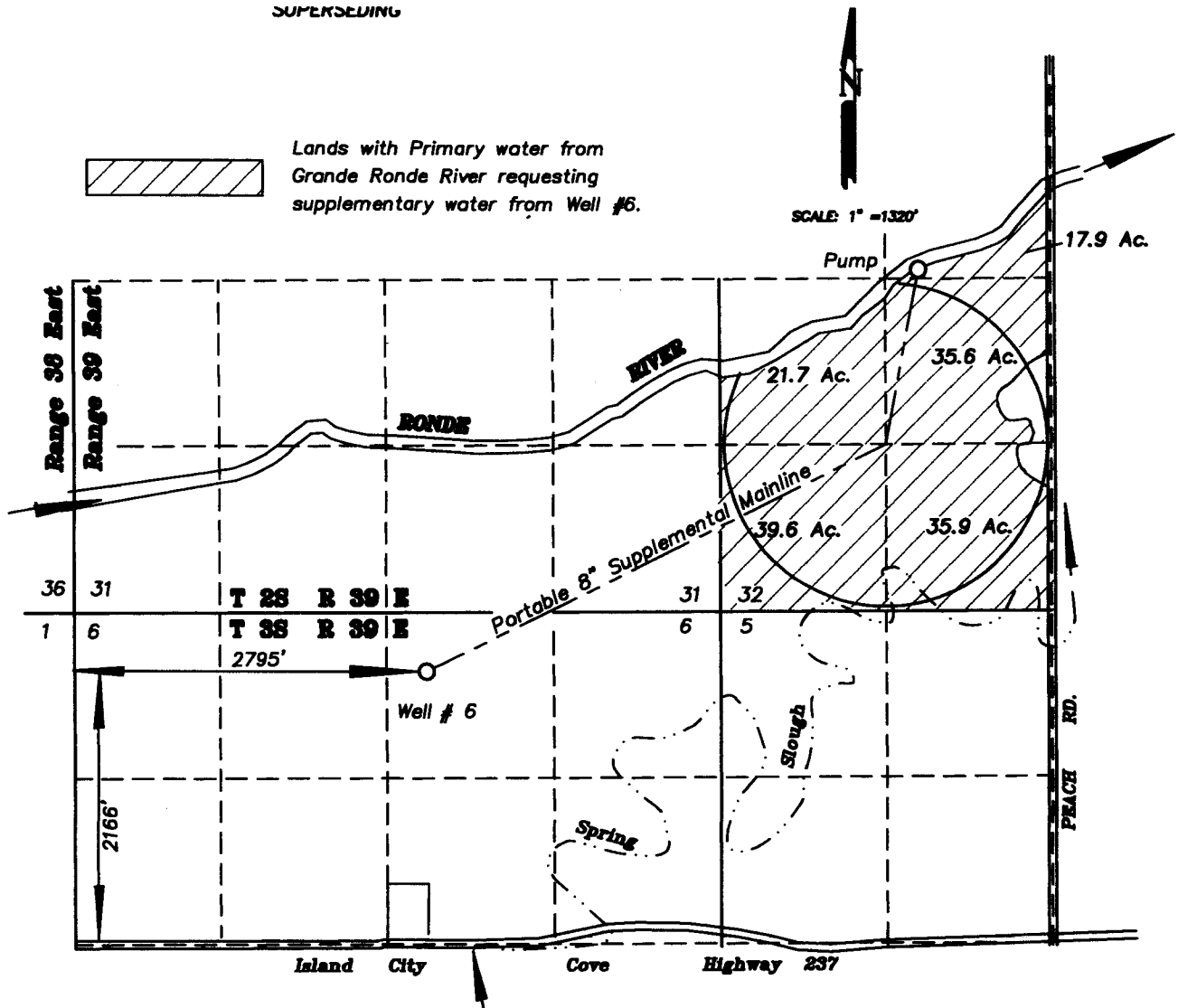


SUPERSEDING



SUPERSEDING
**FINAL PROOF SURVEY
 OF SUPPLEMENTAL WATER RIGHTS
 FROM WELL # 6**

FOR
 Donald T. McCabe &
 William A. Delashmutt
 BY
 BAGETT- GRIFFITH & BLACKMAN
 2006 ADAMS AVENUE
 LAGRANDE, OREGON 97850

February 3, 2016

APPLICATION NO. G- 14357

NOTE: The preparation of this map was for the purpose of identifying the location of the proposed water right and has no intent to provide dimensions or location of property ownership lines. Location information shown hereon was furnished by the applicant.

RECEIVED BY OWRD PERMIT NUMBER G- 13255

FEB 08 2016

SALEM, OR

JUL 24 2018

By _____

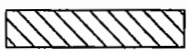
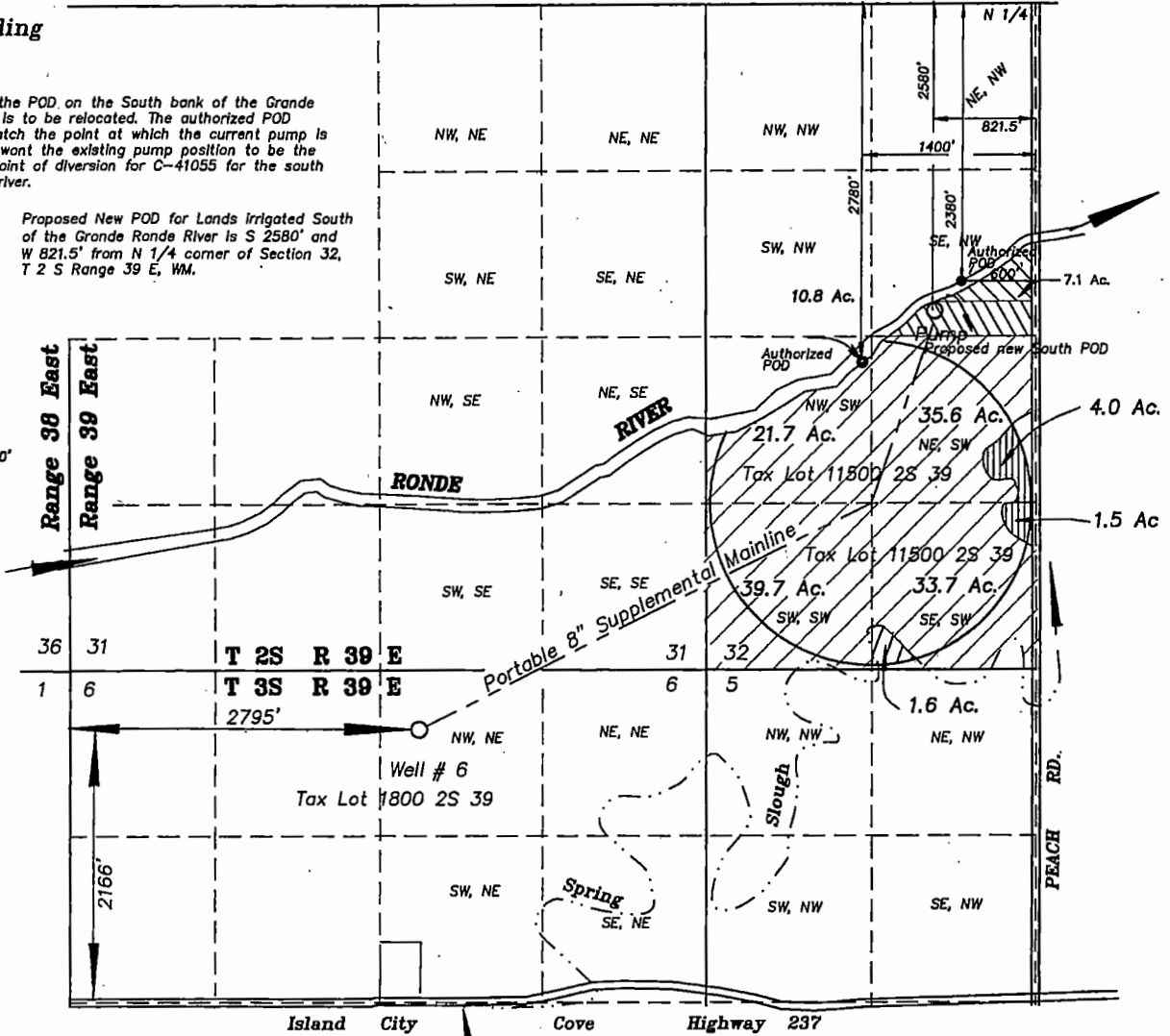
Superseding

NOTE: Only the POD on the South bank of the Grande Ronde River is to be relocated. The authorized POD does not match the point at which the current pump is located. We want the existing pump position to be the authorized point of diversion for C-41055 for the south side of the river.

Proposed New POD for Lands Irrigated South of the Grande Ronde River is S 2580' and W 821.5' from N 1/4 corner of Section 32, T 2 S Range 39 E, WM.



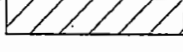
SCALE: 1" = 1320'



From lands irrigated under Certificates # 91415 and 41055 requesting new POD and new POU



Receiving lands irrigated under certificate # 91415 and 41055




Lands with Primary water from Grande Ronde River C 41055 and supplementary water from well #6 under Certificate 91415



Lands under C-31642 receiving lands with diminished rights to supplemental under C-91415 & C-41055.



Remaining lands irrigated under Certificates # 91415 and 41055 requesting new POD Location



Superseding

APPLICATION MAP FOR TRANSFER OF PLACE OF USE AND SOUTH POD FOR LANDS IRRIGATED UNDER C-91415 & C-41055

FOR

MDB FARMS LLC

Steven A. Delashmutt, manager

BY

GREG BLACKMAN WATER RIGHTS
126 RIDGE DRIVE
LA GRANDE, OREGON 97850

NOTE: The preparation of this map was for the purpose of identifying the location of the proposed water right and has no intent to provide dimensions or location of property ownership lines. Location information shown hereon was furnished by the applicant.

APPLICATION NO. _____

PERMIT NUMBER T-12686

Amended July 17, 2018