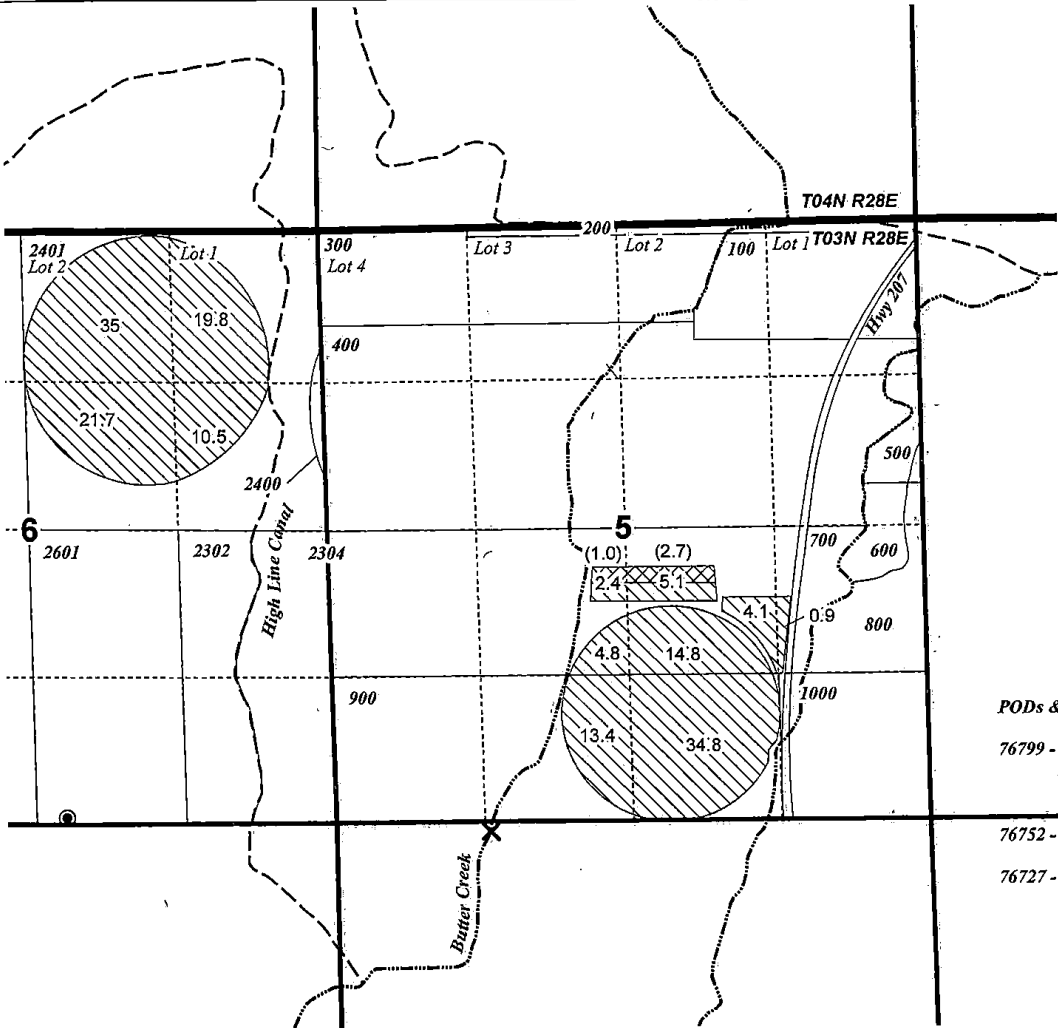
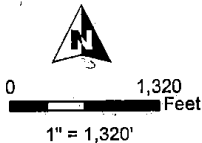









**T03N R28E, WM**  
**UMATILLA COUNTY, OREGON**



-  C-76727 (IS) & C-76752 (IS)
-  C-76799 IR
-  Well #2
-  C-76737 (POD 1) / C-76752 (POD 1)
-  Quarter Quarter
-  Section
-  Township

**RECEIVE:**  
**OCT 21 2019**



*PODs & POAs by Certificate:*

76799 - POD 2, McKay Dam NWSE S34, T2N R32E WM  
 POD 1, Westland Canal: N 76°45' 56" E 2913.19' of  
 W 1/4 COR S21, T3N R29E

76752 - POD 1, N 81°25' W, 1,388' to SW COR S5

76727 - POA Well #2, 80' N, 350' E of S1/4 COR S6

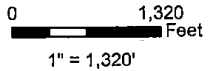










**CLAIM OF BENEFICIAL USE MAP**  
**Westland Irrigation District - ELH, LLC**

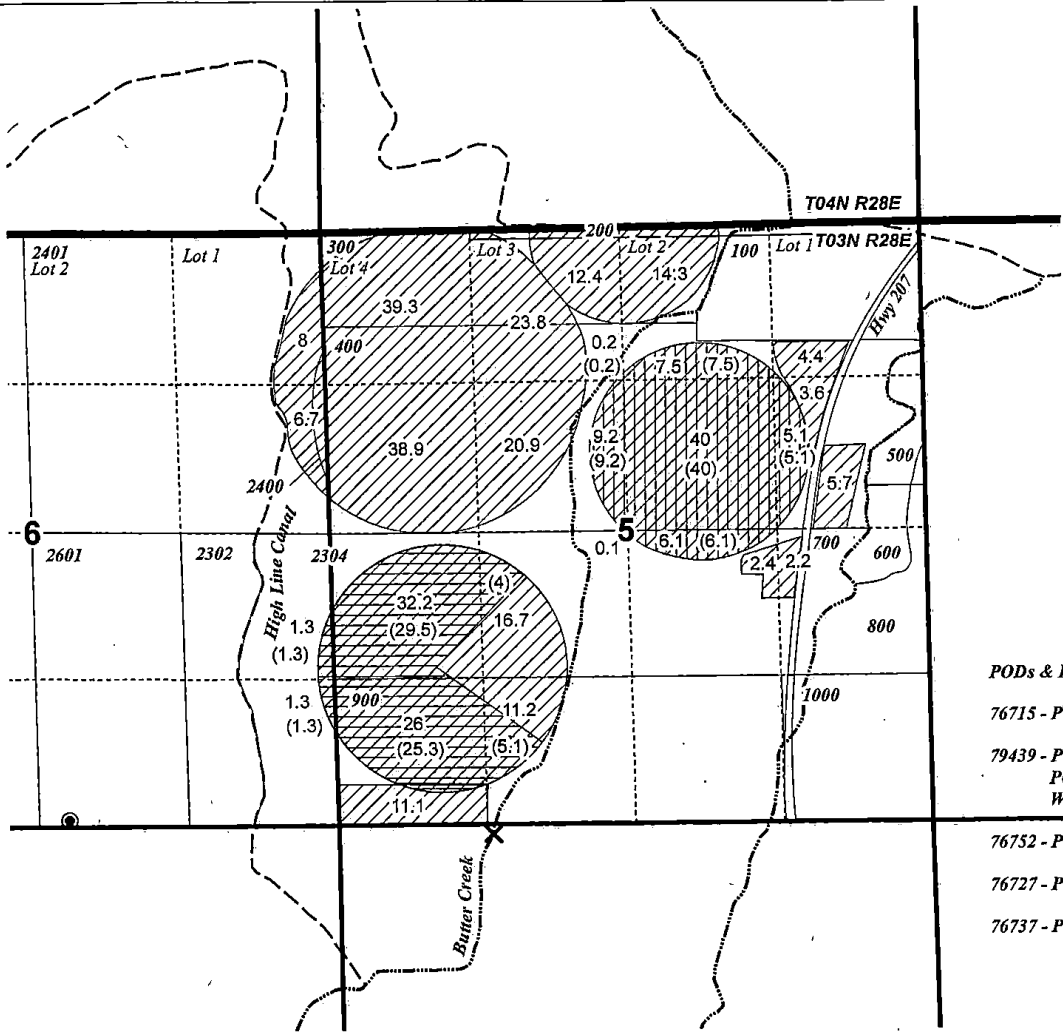
NOTE: THIS MAP IS NOT INTENDED TO  
 PROVIDE LEGAL DIMENSIONS OR LOCATIONS  
 OF PROPERTY OWNERSHIP LINES.

**WATER RIGHT SERVICES, LLC**  
 PO BOX 1830, BEND, OR 97709  
**CCB# 197121** [www.oregonwater.us](http://www.oregonwater.us)  
 541-389-2837 [JOHNSHORT@USA.COM](mailto:JOHNSHORT@USA.COM)

**T03N R28E, WM**  
**UMATILLA COUNTY, OREGON**



-  C-76715 IL & C-79439 (IS)
-  C-76737 (IS) & LV
-  C-76727 (IS) & C-76752 (IS)
-  Well #2
-  C-76737 (POD 1) / C-76752 (POD 1)
-  Quarter Quarter
-  Section
-  Township



**PODs & POAs by Certificate:**

76715 - POD 1, N 76°45' 56" E 2913.19' of W 1/4 COR S21, T3N R29E

79439 - POD 1, McKay Dam NWSE S34, T2N R32E WM  
 POD 2, Westland Canal: N 76°45' 56" E 2913.19' of W 1/4 COR S21, T3N R29E

76752 - POD 1, N 81°25' W, 1,388' to SW COR S5

76727 - POA Well #2, 80' N, 350' E of S1/4 COR S6

76737 - POD 1, 80' S, 1400' E of NW COR S8

RECEIVED  
 OCT 21 2019



**CLAIM OF BENEFICIAL USE MAP**  
**Westland Irrigation District - ELH, LLC**

T-12662 (C-76715, C-76799, C-79439,  
 C-76727, C-76737, & C-76752)

NOTE: THIS MAP IS NOT INTENDED TO  
 PROVIDE LEGAL DIMENSIONS OR LOCATIONS  
 OF PROPERTY OWNERSHIP LINES.

Date: 8/31/2019



**WATER RIGHT SERVICES, LLC**

PO BOX 1830, BEND, OR 97709

CCB# 197121 [www.oregonwater.us](http://www.oregonwater.us)

541-389-2837 [JOHNSHORT@USA.COM](mailto:JOHNSHORT@USA.COM)