

Map to Accompany Historic Point of Diversion Change for Jeff Phillips



1" = 1320'

RECEIVED

DEC 17 2018

OWRD




C-10217 - 1898 - Irrigation



Tax lot 202

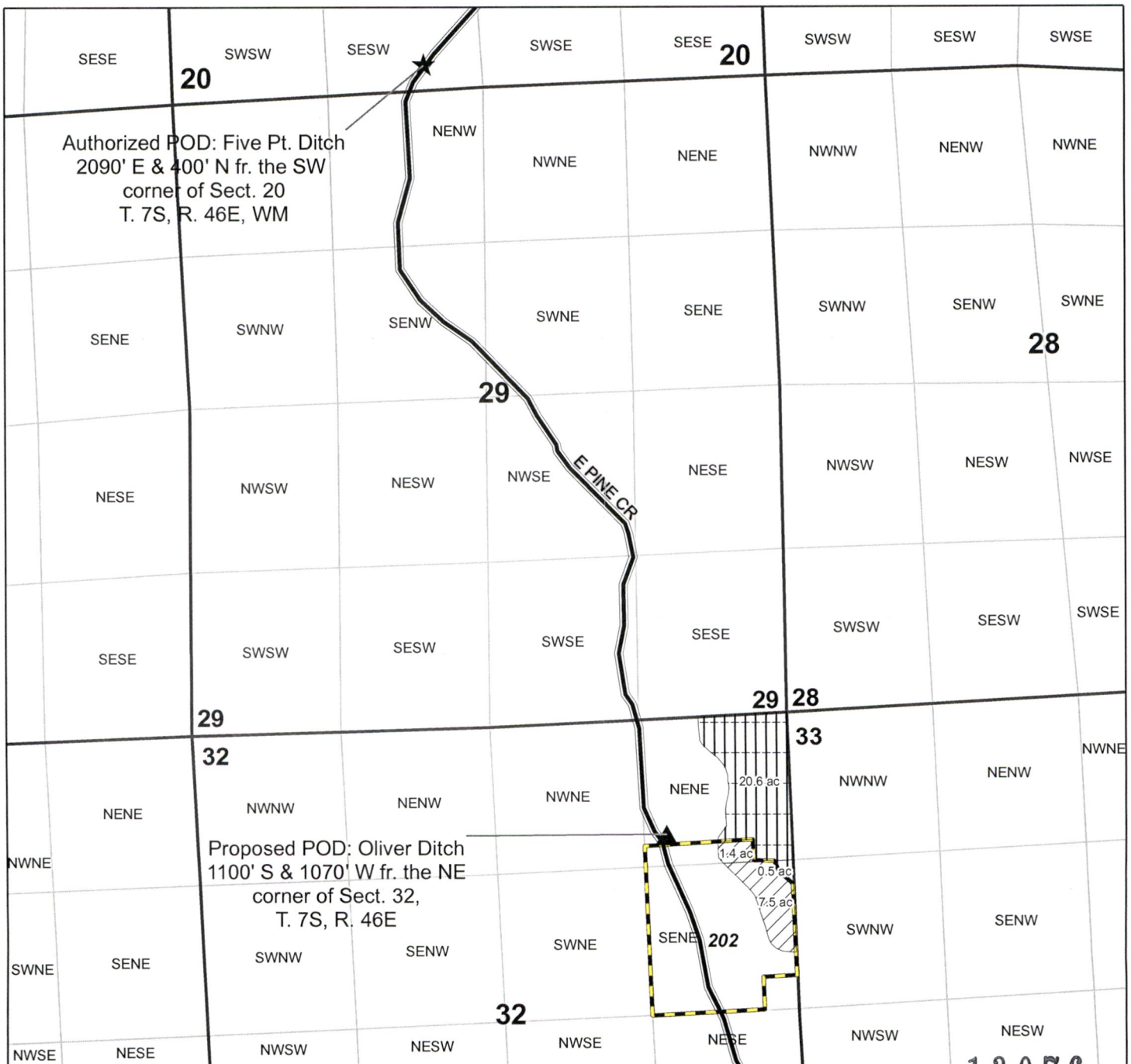
★ Authorized POD: 5 Pt. ditch



C-10217 - RR

▲ Proposed POD: Oliver ditch

T. 7S R. 46E



13076

Jeff Phillips HPOD

2015

13076

Legend

lder Flat Ln

Slaughterhouse Rd

RECEIVED
DEC 17 2018
OWRD

Google Earth

© 2018 Google

2000 ft



Jeff Phillips HPOD

2013

Legend

13076

lder Fiat Ln

Slaughterhouse Rd

RECEIVED

DEC 17 2018

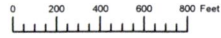
OWRD

Google Earth

2000 ft



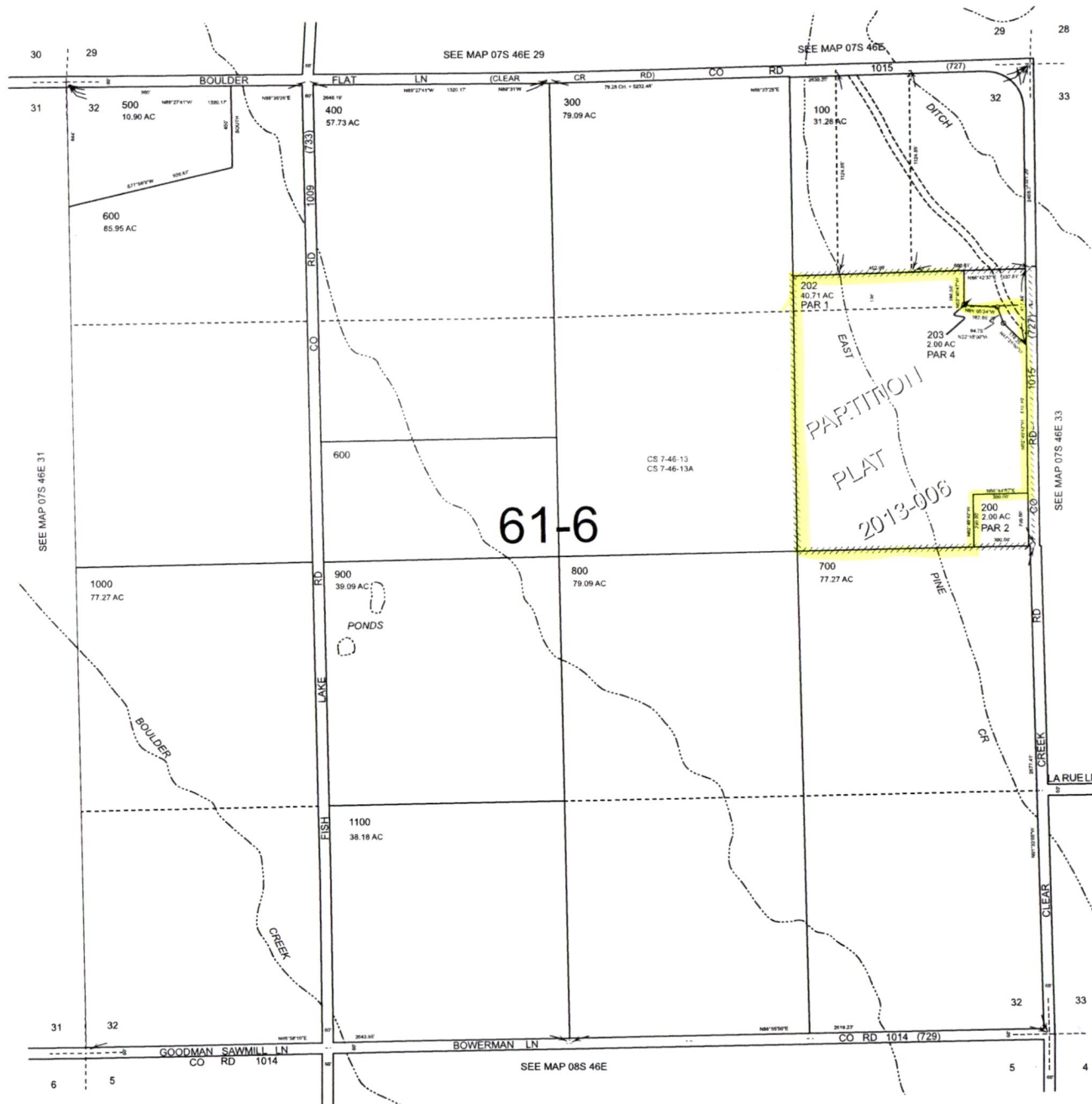
THIS MAP WAS PREPARED FOR ASSESSMENT PURPOSE ONLY



SECTION 32 T.7S. R.46E. W.M.
BAKER COUNTY
1" = 400'

07S46E32

Cancelled
201



RECEIVED
DEC 17 2018
OWRD

Revised: DBJ
02/24/2015

07S46E32 13076