
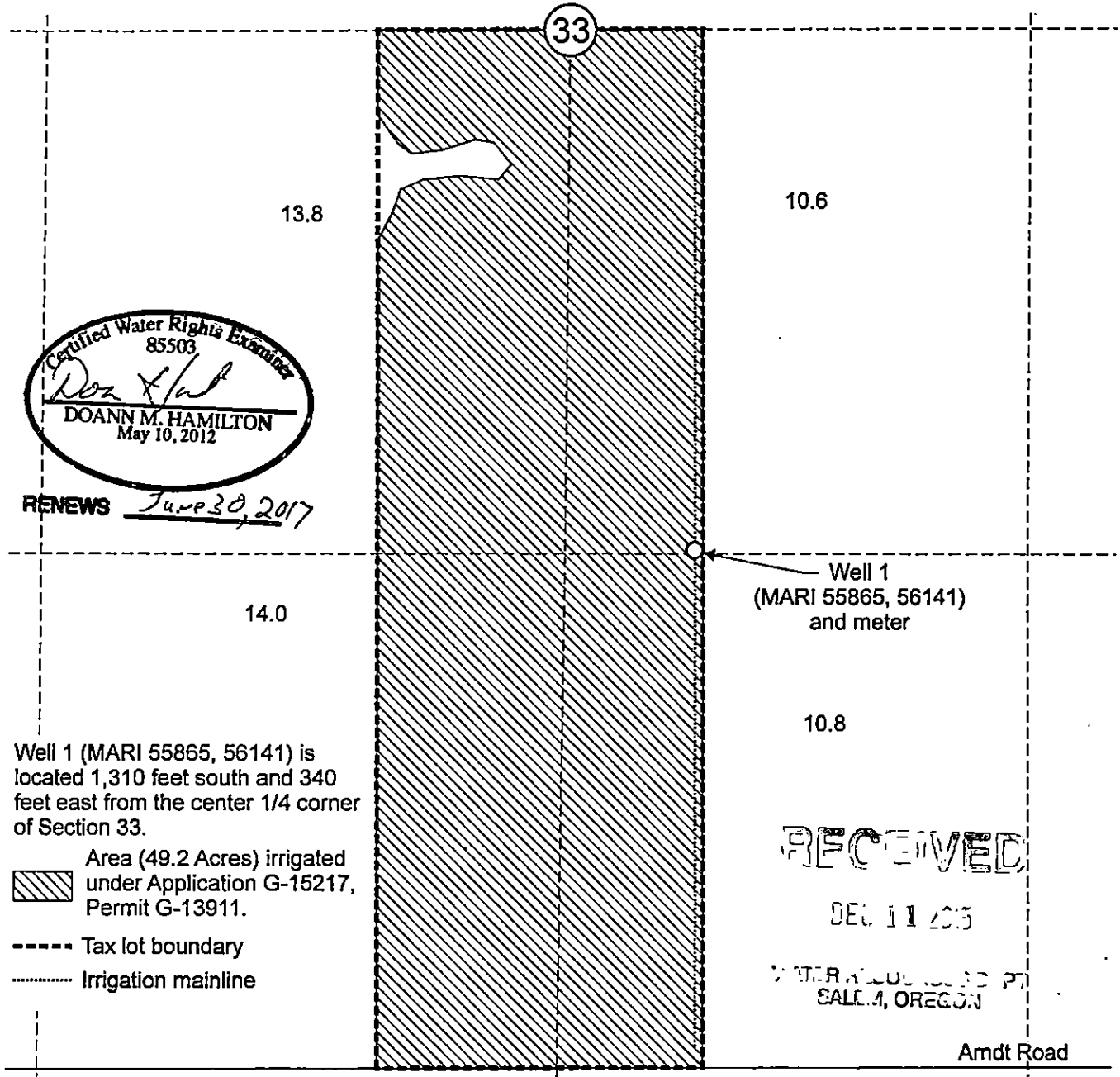


# T.3S. R.1W. Section 33, W.M.



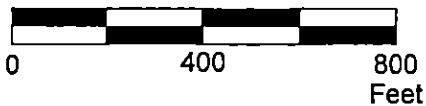
RENEWS June 30, 2017

RECEIVED

DEC 11 2015

WATER RIGHTS DIVISION  
SALEM, OREGON

Scale: 1" = 400'



This map was prepared for the purpose of identifying the location of a water right only and is not intended to provide legal dimensions or location of property ownership lines.



Claim of Beneficial Use Map  
Application G-15217, Permit G-13911

Charles W. And Louanna Eggert  
T.3S. R.1W. Section 33, W.M.

Pacific Hydro-Geology Inc.

06/2015