

RECEIVED BY OWRD

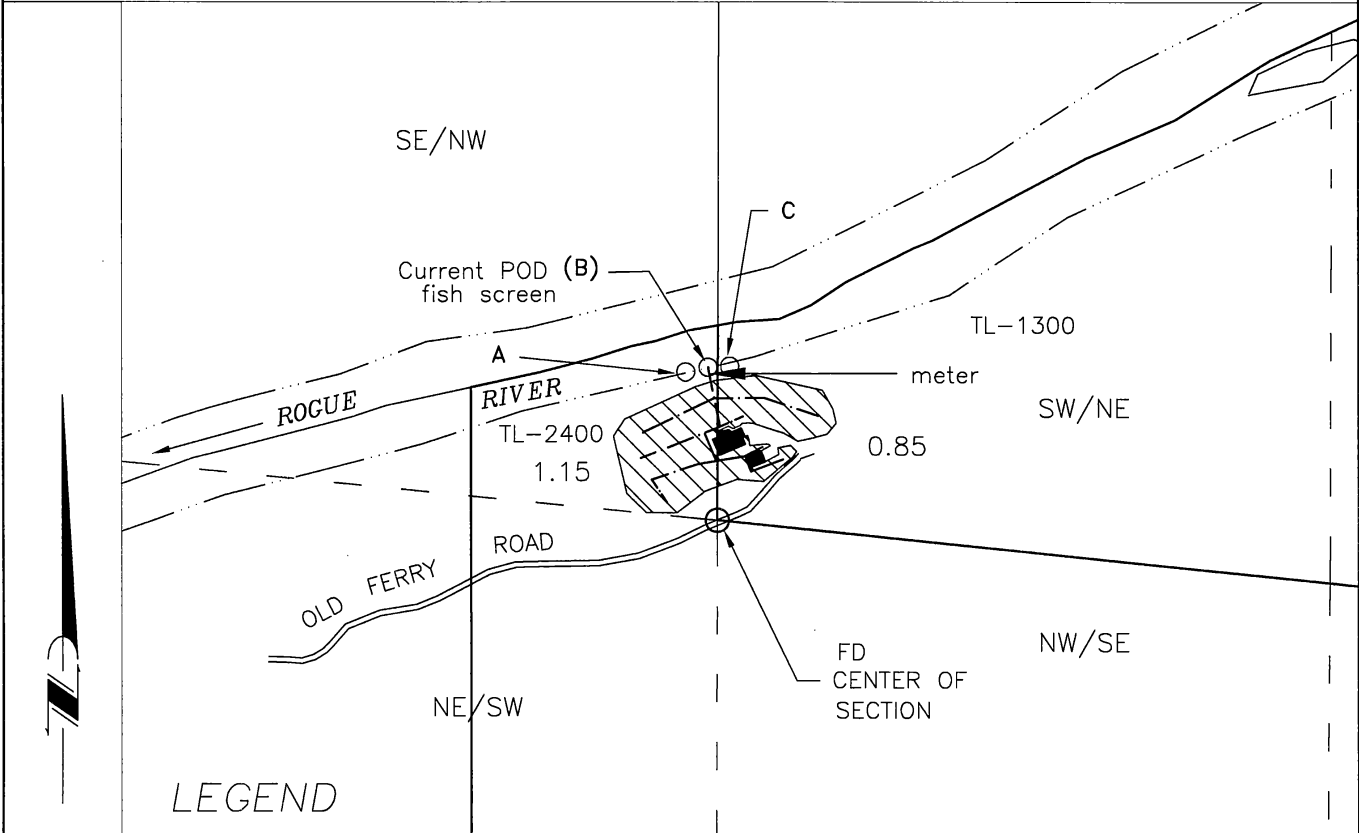
CLAIM OF BENEFICIAL USE

DEC 10 2015 APPLICATION S-84821 PERMIT S-53921

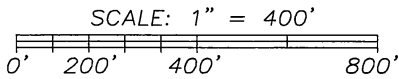
SECTION 36, T 33 S, R 1 W, WM.
SALEM, OR

JACKSON COUNTY, OREGON



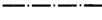
ASSESSOR'S MAPS No 33 1W 36 2400 & 33 1W 36AC 1300



LEGEND




Variable POD between points A and C
 Point-A - SE/NW, Sec. 36, 330 ft. N. & 70 ft. W. from the Center 1/4 Sec. 36
 Point-C - SW/NE, Sec. 36, 340 ft. N. & 30 ft. E. from the Center 1/4 Sec. 36

-  Irrigation of 2.0 Acres Source - Lost Creek Lake Reservoir under permit R-8142
-  Buildings (house & garage)
-  Pipelines

Prepared for:
 Paul and Lori Schultz Family LLC
 &
 Thiebes Family LLC
 1084 Castlewood Dr
 Medford, OR 97504

Prepared by:
 FARBER & SONS, INC.
 dba FARBER SURVEYING
 (541) 664-5599
 PO BOX 5286
 431 OAK STREET
 CENTRAL POINT, OREGON 97502
 DATE: SEPTEMBER 30, 2015 ned
 REVISED: NOVEMBER 4, 2015 ned



Base Map: Recorded survey CS-18673 over scaled Oregon Map (9/28/15) & Google aerial photo (7/4/14) for assumed best fit

RENEWS: 12/31/2015

This map is not intended to provide legal dimensions or locations of property ownership lines.

JOB NO. 2428-15