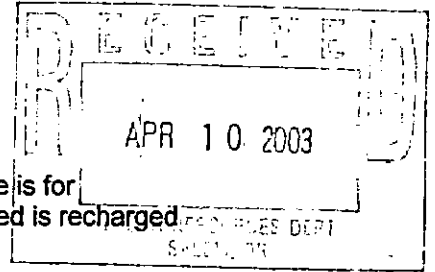
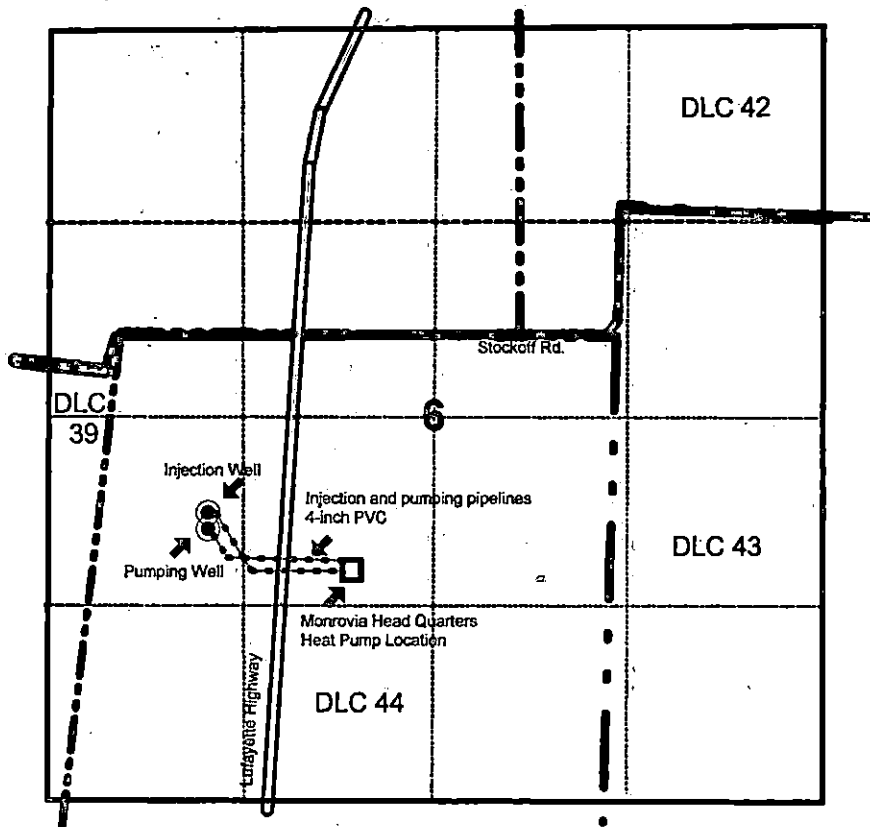


**Claim Of Beneficial Use Map  
MONROVIA File # 18**



Diversion of groundwater from one well in the Willamette Basin. Groundwater use is for heating and cooling of the Monrovia headquarters building. All groundwater diverted is recharged to the aquifer via an injection well.


**T.5S., R.3W., Section 6, W.M**



**Production Well located 800'S & 1550'W from center of Section 6  
Injection Well located 660'S & 1550'W from center of Section 6  
Tax Lot 5306  
Survey Date 11/12/02**

**Application # G-13183  
Permit# G-12366**

**Certificate # \_\_\_\_\_**



EXPIRATION DATE: 12/31/04

This map was prepared for the purpose of identifying the location of a water right only and is not intended to provide legal dimensions or location of property ownership lines.