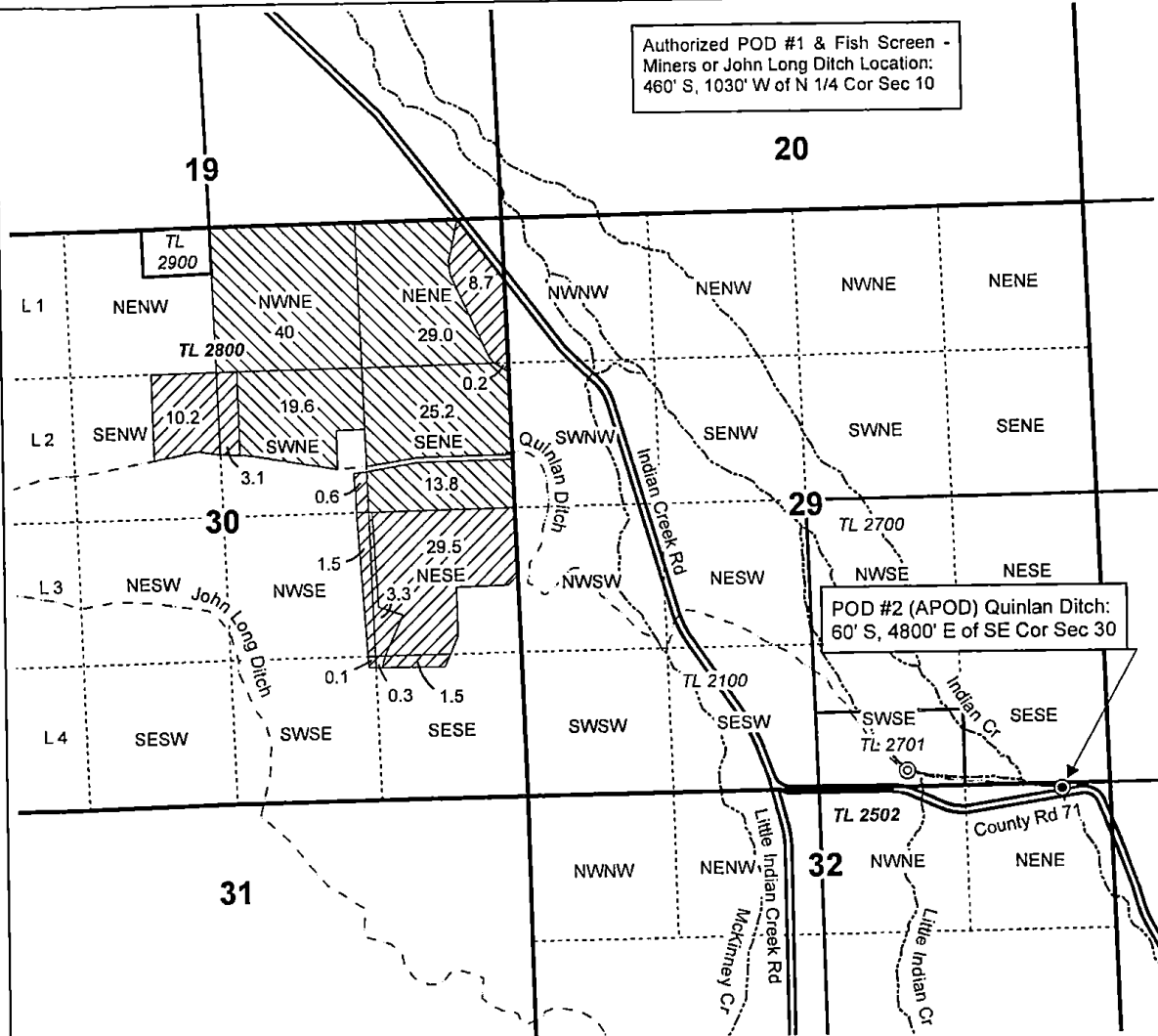
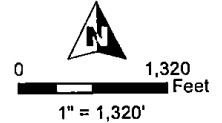


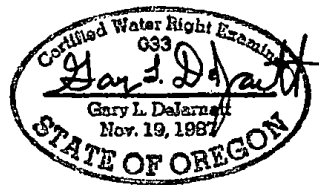
**T13S R33E, WM
GRANT COUNTY, OR**

Authorized POD #1 & Fish Screen -
Miners or John Long Ditch Location:
460' S, 1030' W of N 1/4 Cor Sec 10



- ⊙ Fish Screen
- APOD
- Creek
- - - - Ditch
- C-26029 POU IR (1878)
- C-26030 POU IR (1891)
- Section
- - - - Quarter Quarter
- Taxlot

POD #2 (APOD) Quinlan Ditch:
60' S, 4800' E of SE Cor Sec 30



RENEWAL DATE 12/31/2019



**CLAIM OF BENEFICIAL USE MAP
BCH CATTLE, LLC**

Date: 5/21/2019

T-8772

Project # 19013

This map is not intended
to provide legal dimensions
or locations of property
ownership lines.

WATER RIGHT SERVICES, LLC
PO BOX 1830, BEND, OR 97709
WWW.OREGONWATER.US CCB # 197121
johnshort@usa.com 541-389-2837