

RECEIVED BY OWRD


OCT 05 2015

SALEM, OR

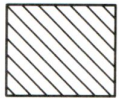
# FINAL PROOF MAP

## TO TRANSFER RIGHTS AND ADD A POINT OF APPROPRIATION FOR T-11846 KENETH AND TINA GRASSMAN

TOWNSHIP 27 SOUTH, RANGE 18 EAST, SECTION 5, W.M.  
TAX LOT: 400 LAKE COUNTY, OREGON



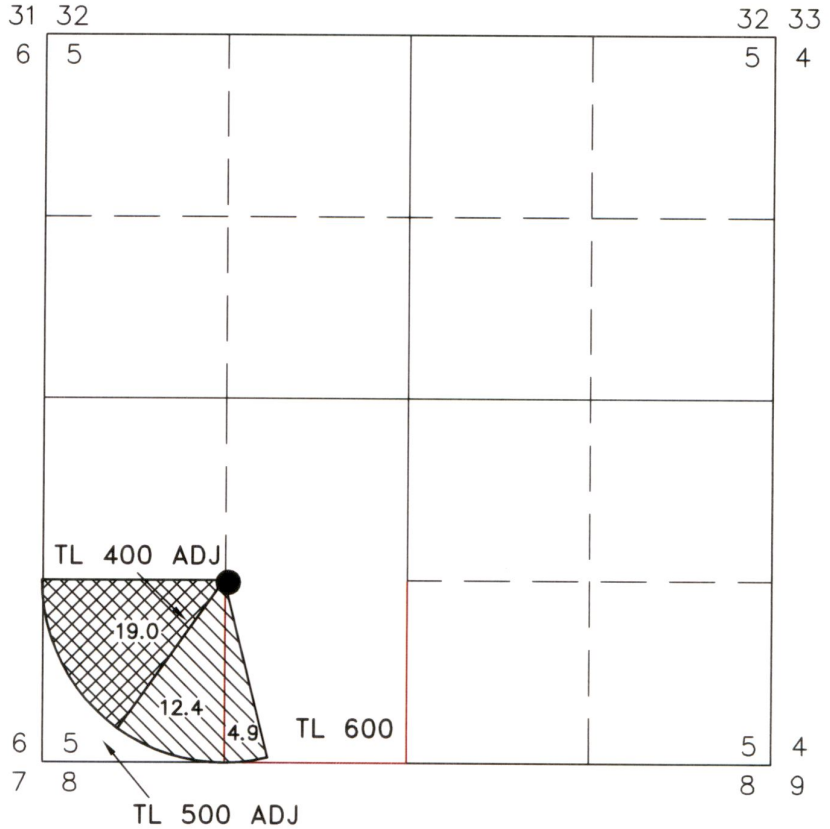
19.0 ACRES FROM G-6583  
(CERT.# 47725)  
TRANSFERRED, AS SHOWN



17.3 ACRES FROM G-6583  
(CERT.# 47725)  
TRANSFERRED, AS SHOWN




RENEWAL DATE: 12/31/2016



- POA  
EXISTING WELL (LAKE 52081) PERMIT: G-6583  
1300' NORTH 1340' EAST FROM THE SW CORNER SECTION 5  
METER IS LOCATED ON THE DELIVERY PIPE 8 FEET NORTH OF THE WELL

*THIS MAP IS FOR THE PURPOSE OF LOCATING A WATER RIGHT ONLY AND HAS NO INTENT TO PROVIDE LEGAL DIMENSIONS OR THE LOCATION OF PROPERTY LINES*

<p>PREPARED FOR:</p> <p>KENETH AND TINA GRASSMAN P.O. BOX 393 CHRISTMAS VALLEY, OR 97641</p>	<p>PREPARED BY:</p>  <p>ALL POINTS ENGINEERING AND SURVEYING, INC. P.O. BOX 767 (541) 548-5833 TERREBONNE, OR 97760 www.APEandS.com</p>
--	--