

RECEIVED BY OWRD


OCT 05 2015

SALEM, OR

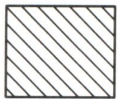
FINAL PROOF MAP

TO TRANSFER RIGHTS AND
ADD A POINT OF APPROPRIATION
FOR T-11846
KENETH AND TINA GRASSMAN

TOWNSHIP 27 SOUTH, RANGE 18 EAST, SECTION 5, W.M.
TAX LOT: 400 LAKE COUNTY, OREGON



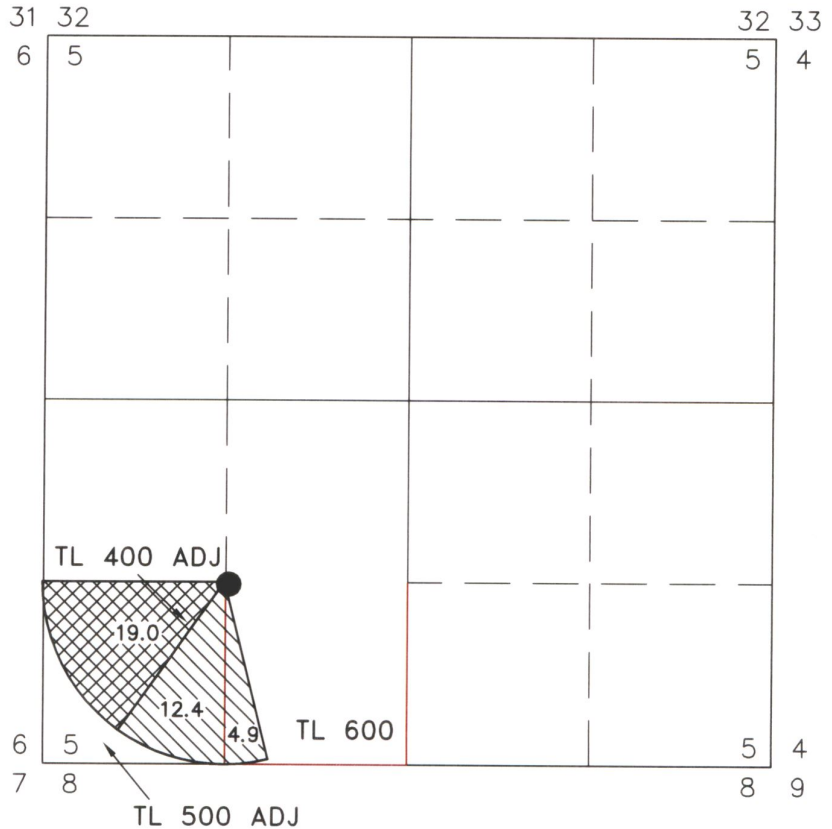
19.0 ACRES FROM G-6583
(CERT.# 47725)
TRANSFERRED, AS SHOWN



17.3 ACRES FROM G-6583
(CERT.# 47725)
TRANSFERRED, AS SHOWN



RENEWAL DATE: 12/31/2016



● **POA**

EXISTING WELL (LAKE 52081) PERMIT: G-6583
1300' NORTH 1340' EAST FROM THE SW CORNER SECTION 5

METER IS LOCATED ON THE DELIVERY PIPE 8 FEET NORTH OF
THE WELL

*THIS MAP IS FOR THE PURPOSE OF LOCATING A WATER RIGHT ONLY AND HAS NO
INTENT TO PROVIDE LEGAL DIMENSIONS OR THE LOCATION OF PROPERTY LINES*

PREPARED FOR:

KENETH AND TINA GRASSMAN
P.O. BOX 393
CHRISTMAS VALLEY, OR 97641

PREPARED BY:



ALL POINTS ENGINEERING AND SURVEYING, INC.
P.O. BOX 767 TERREBONNE, OR 97760
(541) 548-5833 www.APEandS.com